

Tritax Symmetry (Hinckley) Limited

HINCKLEY NATIONAL RAIL FREIGHT INTERCHANGE

The Hinckley National Rail Freight Interchange Development Consent Order

Project reference TR050007

ES Appendix 15.1: Phase 1 Geo- Environmental Assessment (Part 2 of 4)

Report Prepared by: BWB Consulting Ltd

Document reference: 16.2.15.1

Revision: 01

November 2022

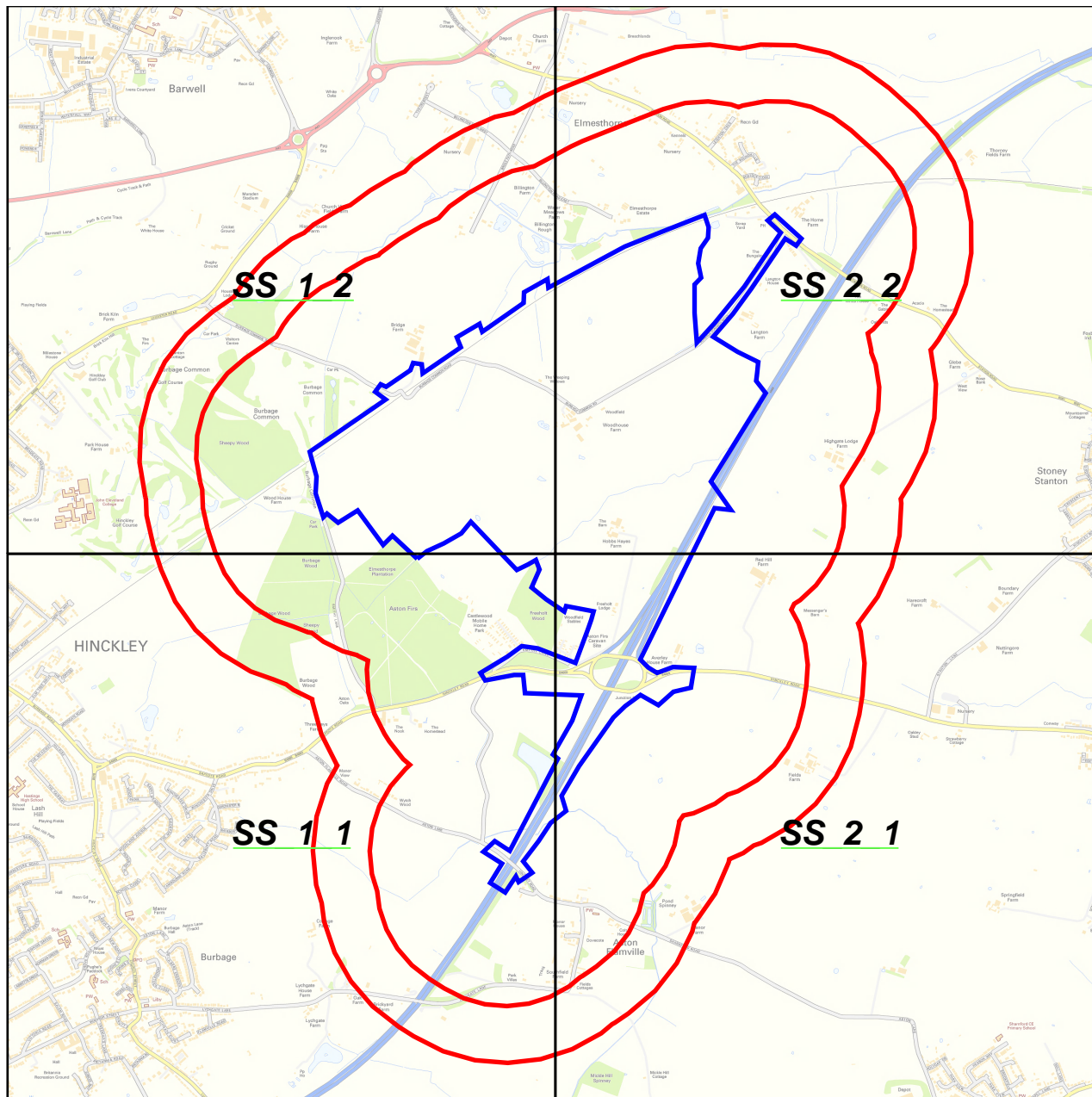
Planning Act 2008

**The Infrastructure Planning (Applications: Prescribed Forms and Procedure) Regulations
2009 Regulation 5(2)(a)**

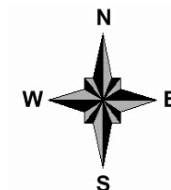
**The Infrastructure Planning (Environmental Impact Assessment) Regulations 2017
Regulation 14**

APPENDICES

Appendix 3: Historical Mapping



Groundsure
INSIGHTS



Small Scale Grid Index

Site Details:

446123, 294825

Client Ref: POP018343_hinckley
Report Ref: HYD-4695803_SS_1_1
Grid Ref: 444945, 293122

Map Name: County Series

Map date: 1886

Scale: 1:10,560

Printed at: 1:10,560



Surveyed 1886
Revised 1886
Edition N/A
Copyright N/A
Levelled N/A

Surveyed 1886
Revised N/A
Edition N/A
Copyright N/A
Levelled N/A

Surveyed 1886
Revised 1886
Edition N/A
Copyright N/A
Levelled N/A

Surveyed 1886
Revised 1886
Edition N/A
Copyright N/A
Levelled N/A

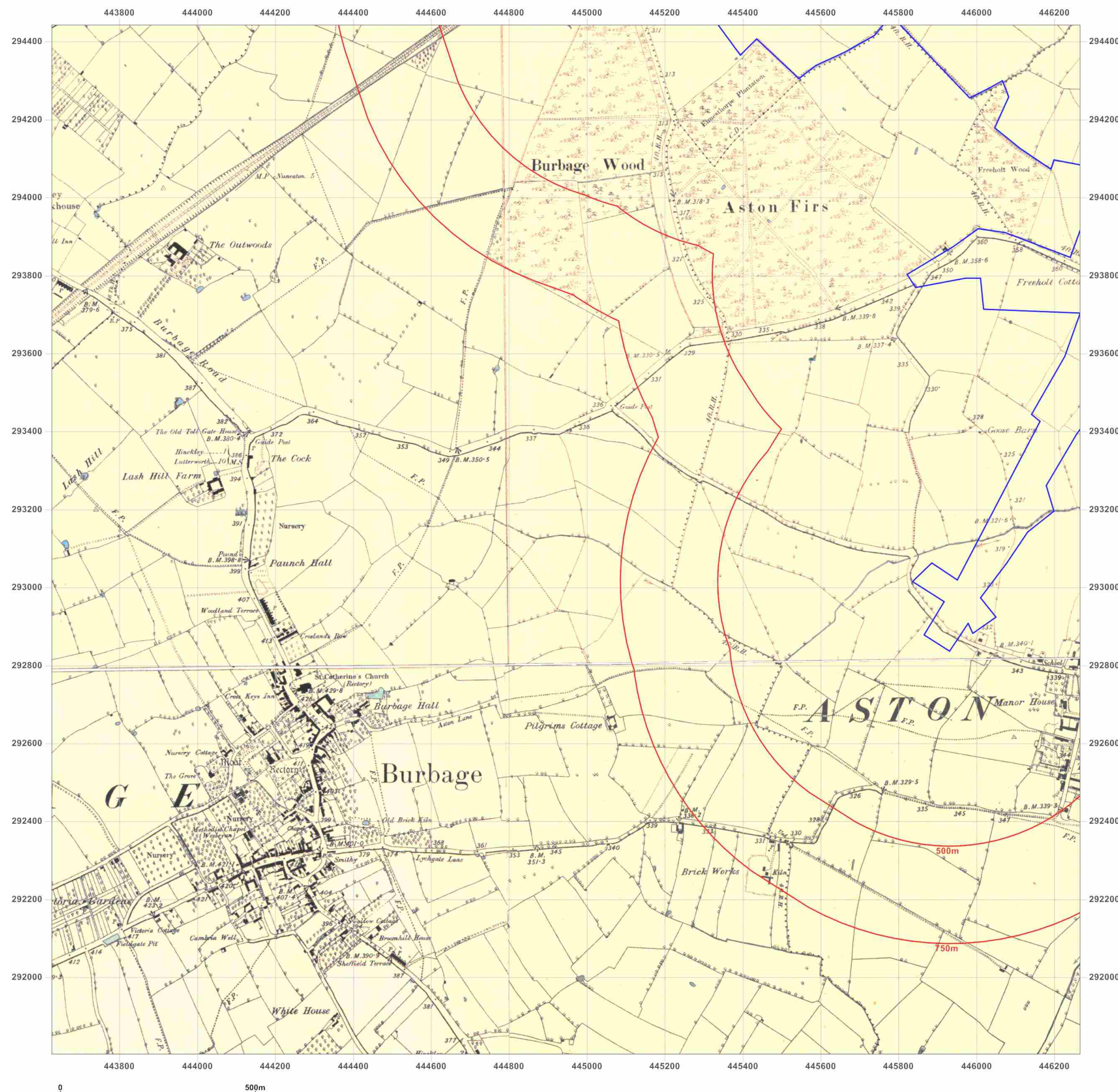


Produced by
Groundsure Insights
T: 08444 159000
E: info@groundsure.com
W: [REDACTED]

© Crown copyright and database rights 2018 Ordnance Survey 100035207

Production date: 30 January 2018

Map legend available at:
[\[REDACTED\]](#)



Site Details:

446123, 294825

Client Ref: POP018343_hinckley

Report Ref: HYD-4695803_SS_1_1

Grid Ref: 444945, 293122

Map Name: County Series

Map date: 1886

Scale: 1:10,560

Printed at: 1:10,560

N

W

E

S


Surveyed 1886

Revised 1886

Edition N/A

Copyright N/A

Levelled N/A



Powered by



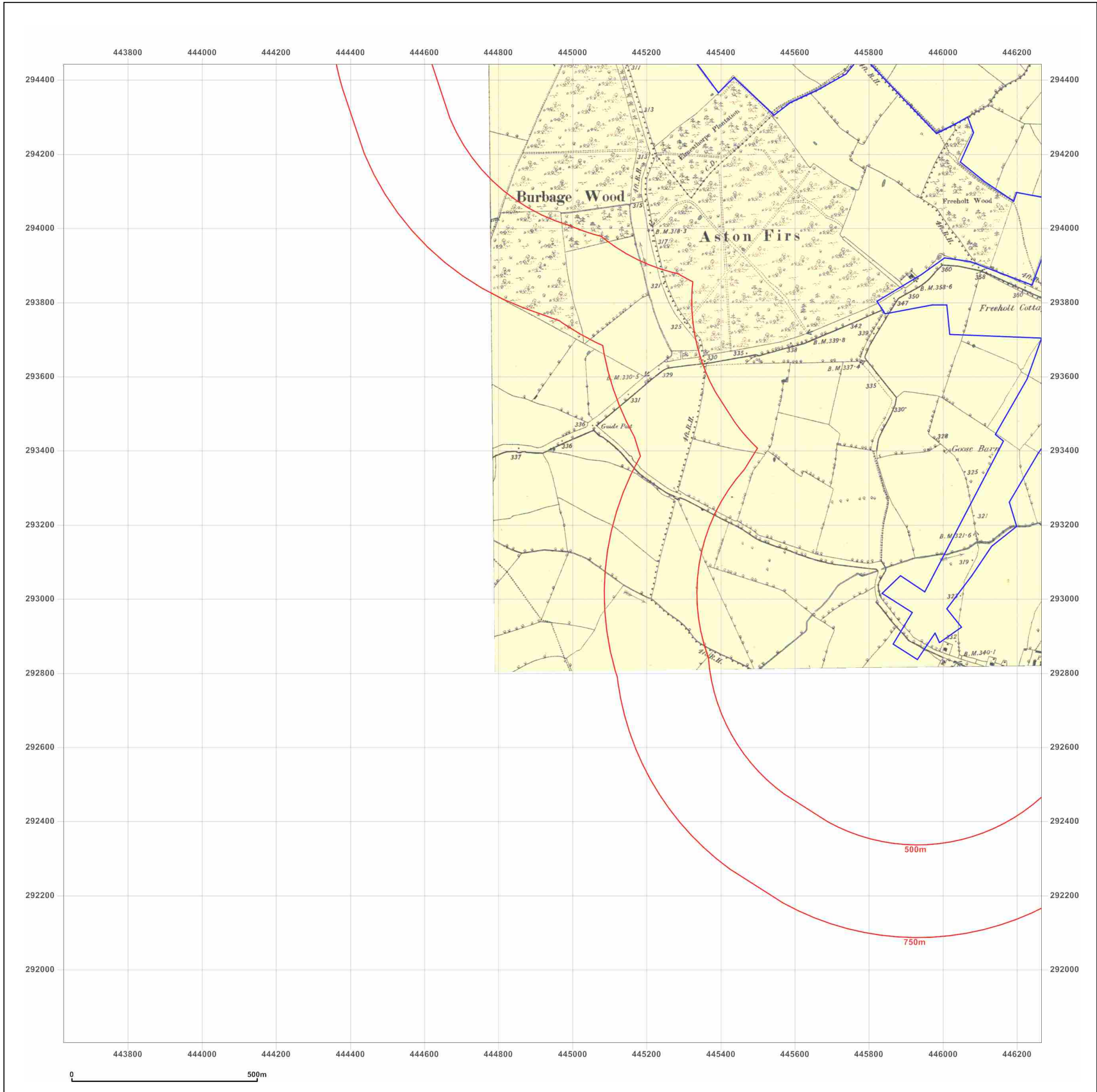
Produced by

Groundsure Insights

T: 08444 159000

E: info@groundsure.com

W: [REDACTED]



Site Details:

446123, 294825

Client Ref: POP018343_hinckley
Report Ref: HYD-4695803_SS_1_1
Grid Ref: 444945, 293122

Map Name: County Series

Map date: 1901-1904

Scale: 1:10,560

Printed at: 1:10,560



Surveyed 1887
Revised 1901
Edition N/A
Copyright N/A
Levelled N/A

Surveyed 1886
Revised 1904
Edition N/A
Copyright N/A
Levelled N/A

Surveyed 1886
Revised 1901
Edition N/A
Copyright N/A
Levelled N/A

Surveyed N/A
Revised N/A
Edition N/A
Copyright N/A
Levelled N/A

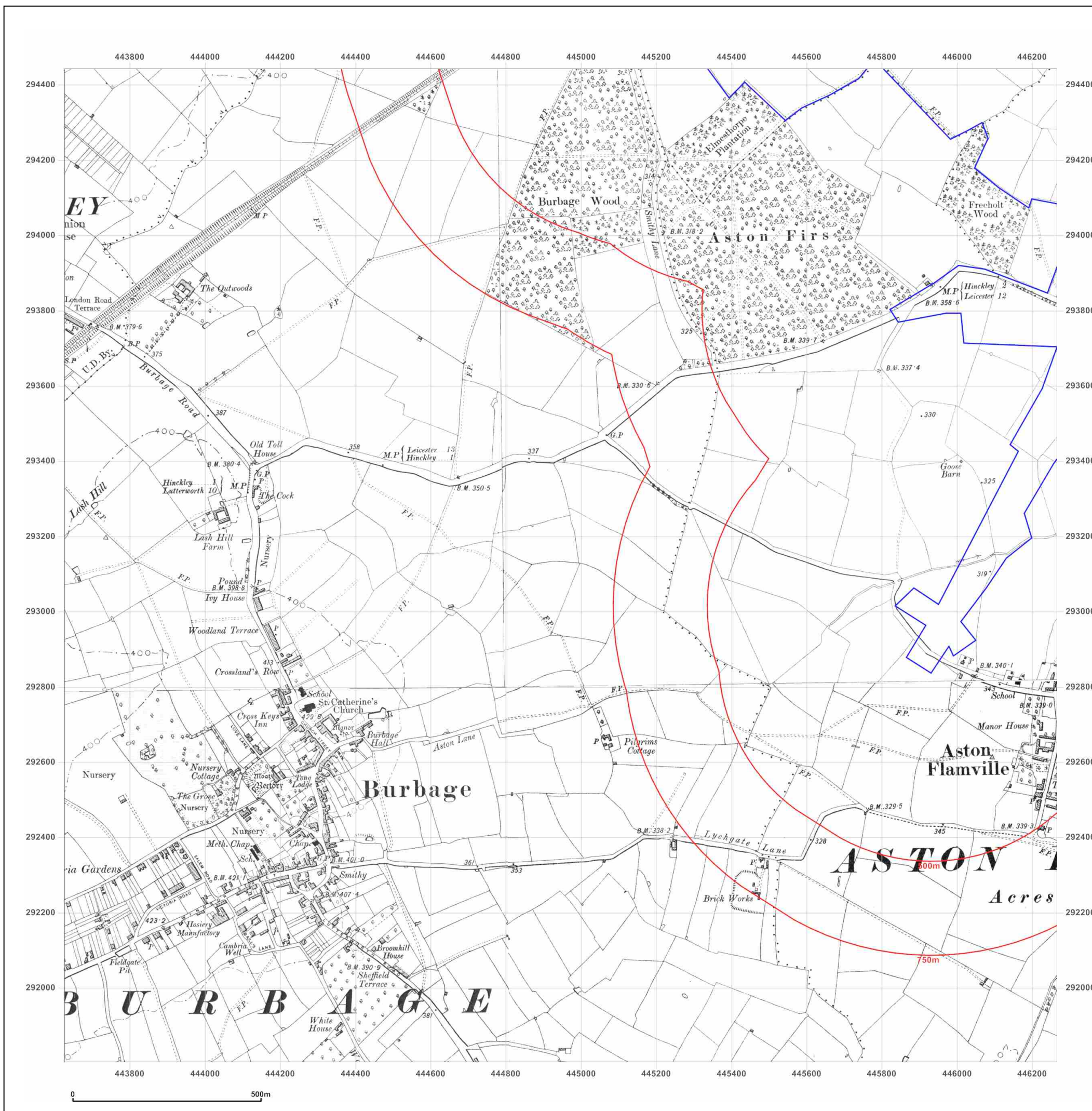


Produced by
Groundsure Insights
T: 08444 159000
E: info@groundsure.com
W: [REDACTED]

© Crown copyright and database rights 2018 Ordnance Survey 100035207

Production date: 30 January 2018

Map legend available at:
[\[REDACTED\]](#)



Site Details:

446123, 294825

Client Ref: POP018343_hinckley
Report Ref: HYD-4695803_SS_1_1
Grid Ref: 444945, 293122

Map Name: County Series

Map date: 1902-1904

Scale: 1:10,560

Printed at: 1:10,560



Surveyed N/A
Revised N/A
Edition N/A
Copyright N/A
Levelled N/A

Surveyed 1886
Revised 1904
Edition N/A
Copyright N/A
Levelled N/A

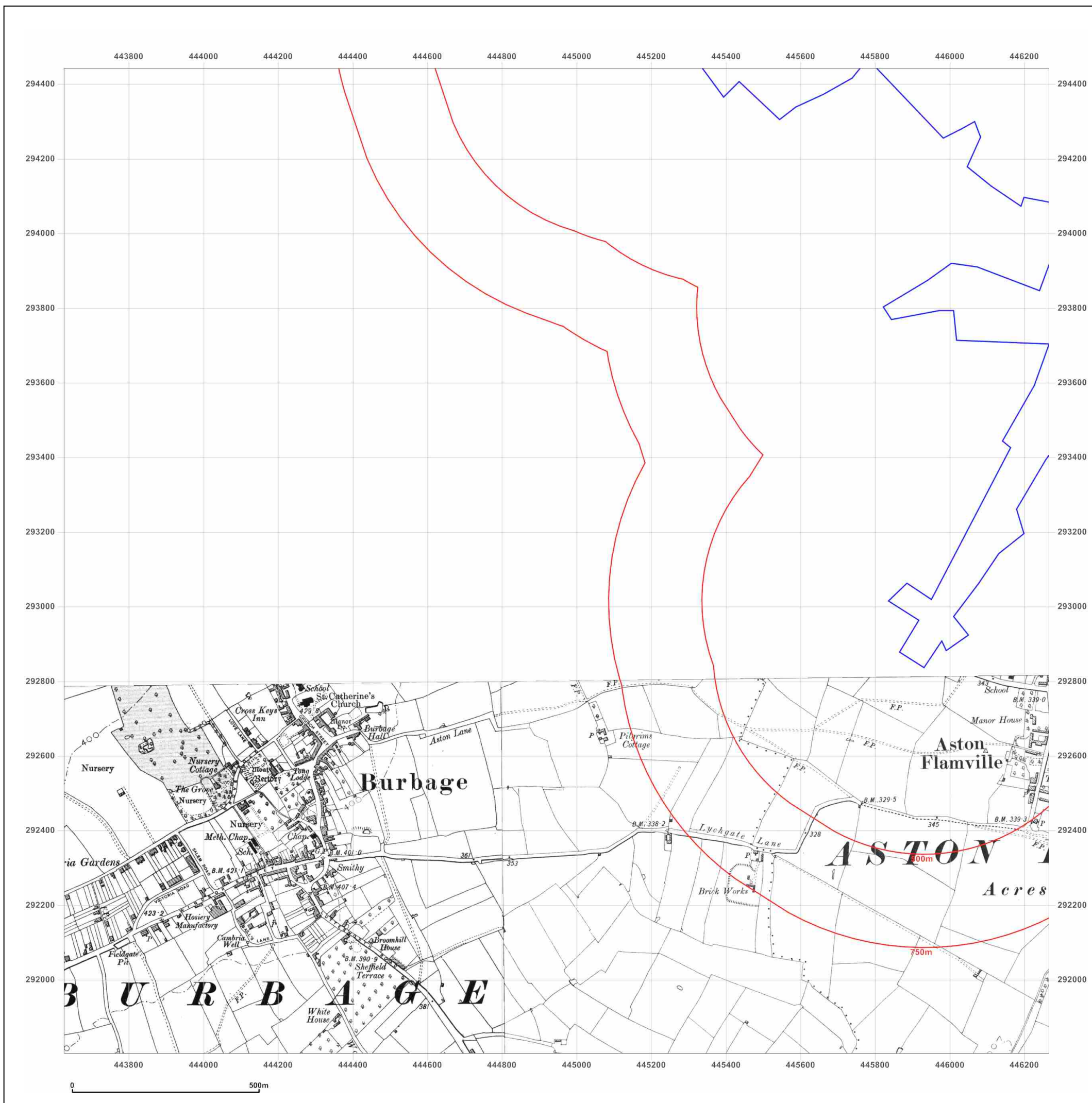


Produced by
Groundsure Insights
T: 08444 159000
E: info@groundsure.com
W: [REDACTED]

© Crown copyright and database rights 2018 Ordnance Survey 100035207

Production date: 30 January 2018

Map legend available at:
[\[REDACTED\]](#)



Site Details:

446123, 294825

Client Ref: POP018343_hinckley
Report Ref: HYD-4695803_SS_1_1
Grid Ref: 444945, 293122

Map Name: County Series

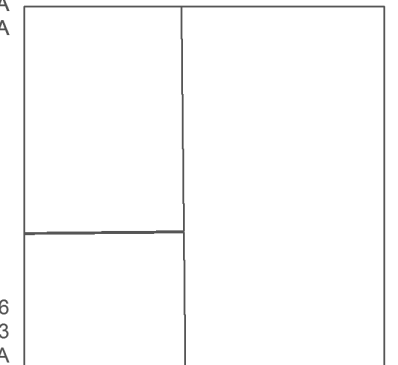
Map date: 1923

Scale: 1:10,560

Printed at: 1:10,560



Surveyed 1886
Revised 1923
Edition N/A
Copyright N/A
Levelled N/A



Surveyed 1886
Revised 1923
Edition N/A
Copyright N/A
Levelled N/A

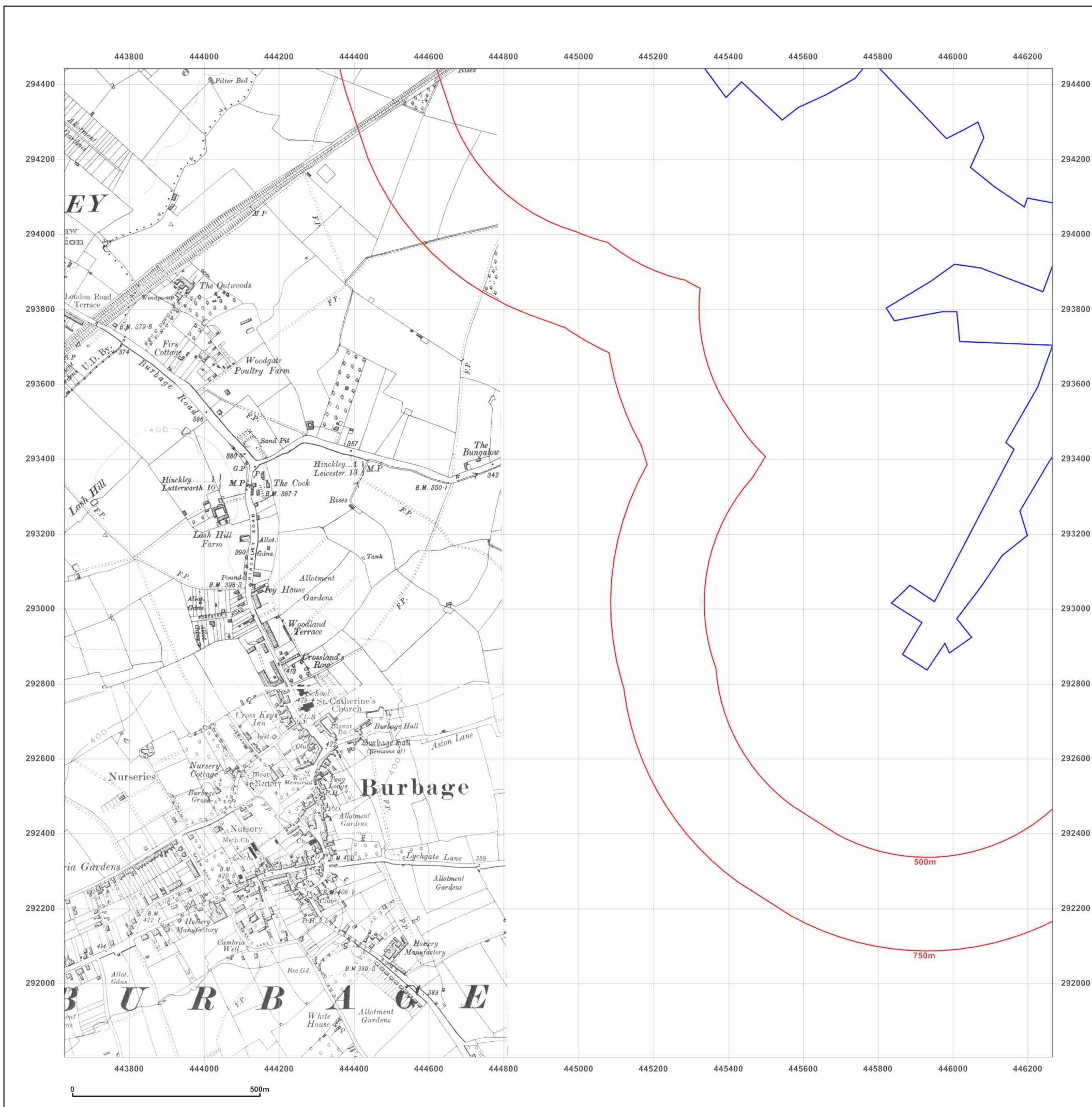


Produced by
Groundsure Insights
T: 08444 159000
E: info@groundsure.com
W: [REDACTED]

© Crown copyright and database rights 2018 Ordnance Survey 100035207

Production date: 30 January 2018

Map legend available at:
[\[REDACTED\]](#)



Site Details:

446123, 294825

Client Ref: POP018343_hinckley
Report Ref: HYD-4695803_SS_1_1
Grid Ref: 444945, 293122

Map Name: County Series

Map date: 1925

Scale: 1:10,560

Printed at: 1:10,560



Surveyed 1886
Revised 1923
Edition 1925
Copyright N/A
Levelled 1923

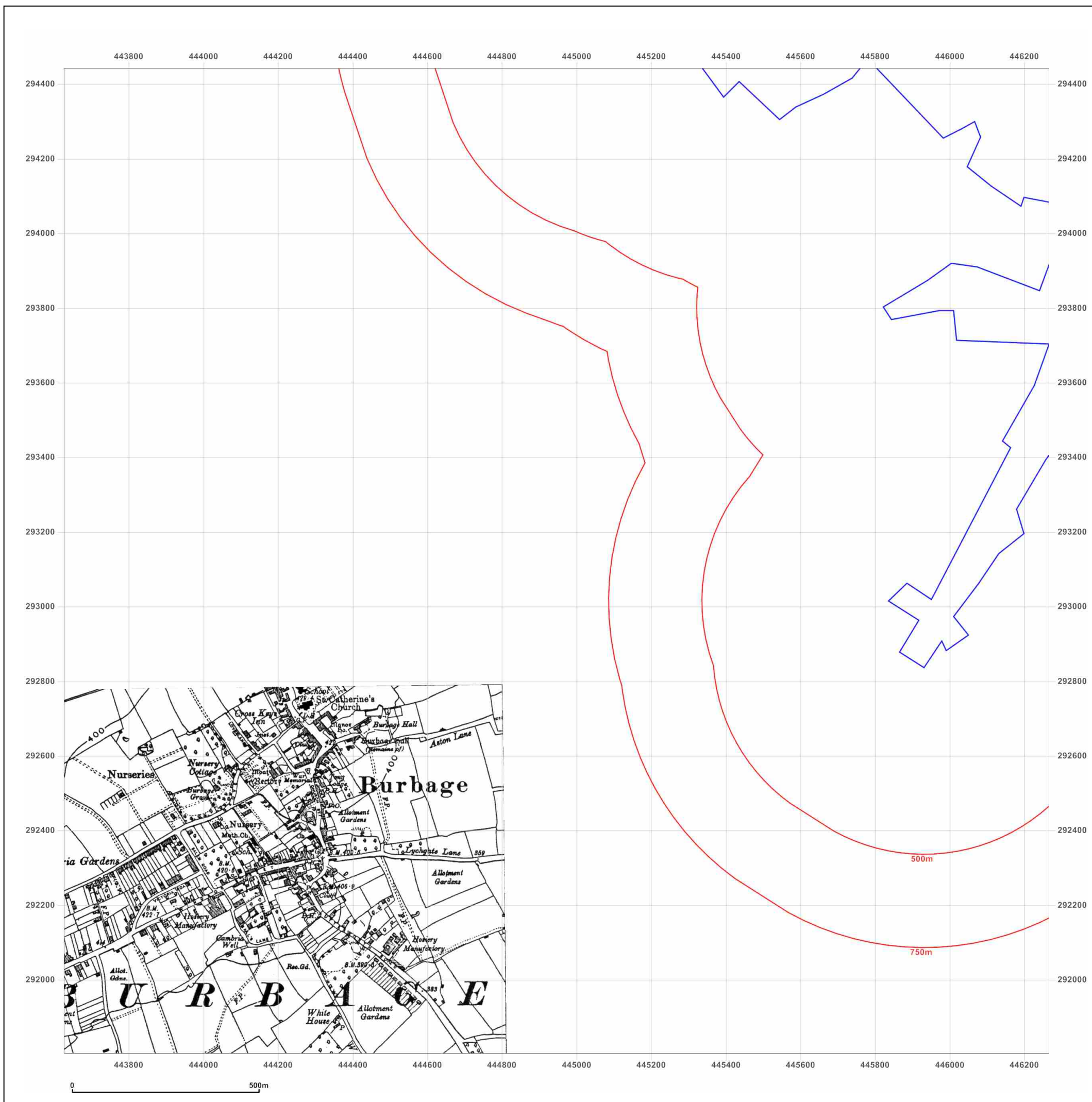


Produced by
Groundsure Insights
T: 08444 159000
E: info@groundsure.com
W: [REDACTED]

© Crown copyright and database rights 2018 Ordnance Survey 100035207

Production date: 30 January 2018

Map legend available at:
[\[REDACTED\]](#)



Site Details:

446123, 294825

Client Ref: POP018343_hinckley
Report Ref: HYD-4695803_SS_1_1
Grid Ref: 444945, 293122

Map Name: County Series

Map date: 1938

Scale: 1:10,560

Printed at: 1:10,560



Surveyed 1886
Revised 1938
Edition N/A
Copyright N/A
Levelled N/A

Surveyed 1886
Revised 1938
Edition N/A
Copyright N/A
Levelled N/A

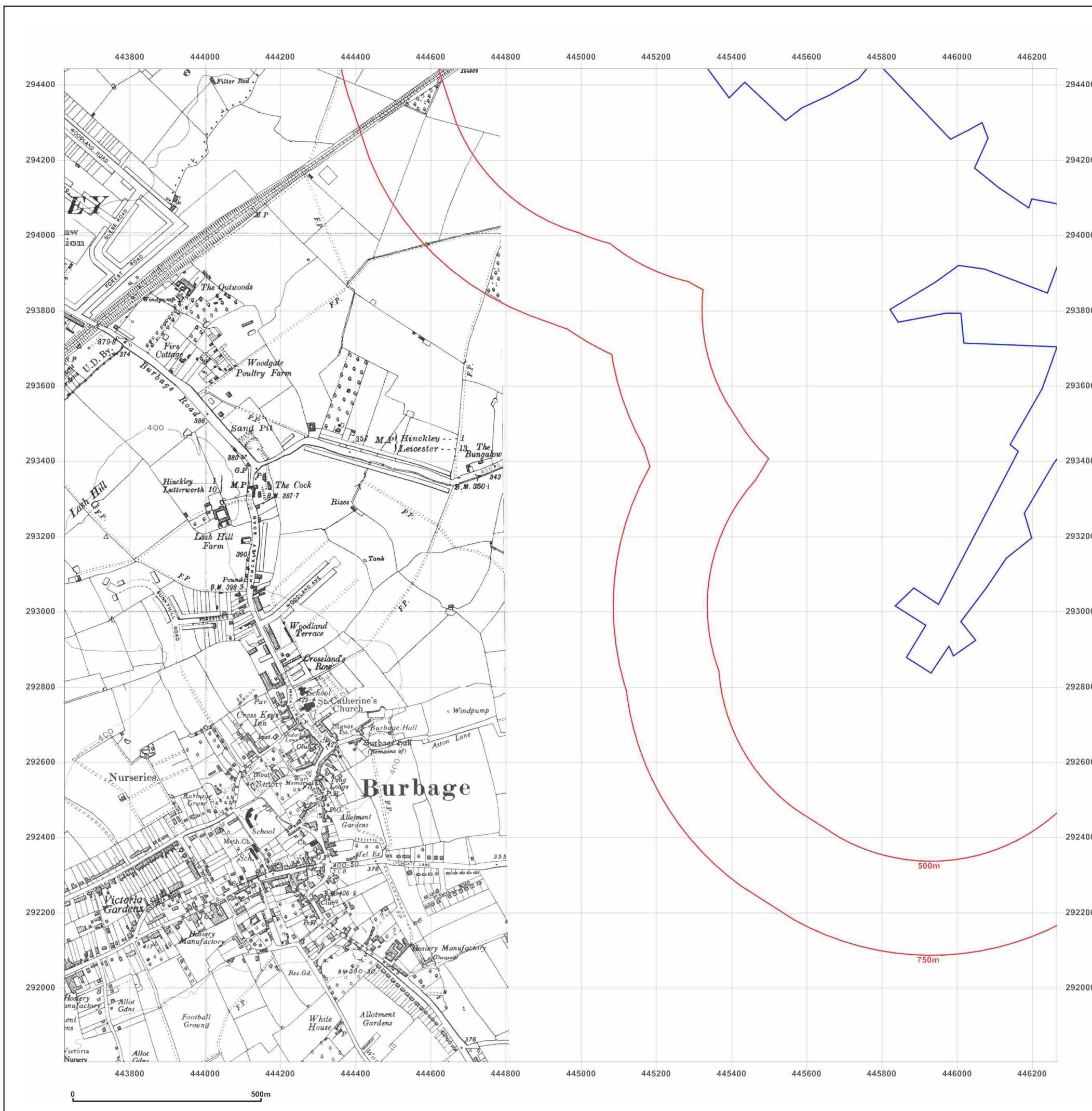


Produced by
Groundsure Insights
T: 08444 159000
E: info@groundsure.com
W: [REDACTED]

© Crown copyright and database rights 2018 Ordnance Survey 100035207

Production date: 30 January 2018

Map legend available at:
[\[REDACTED\]](#)



Site Details:

446123, 294825

Client Ref: POP018343_hinckley
Report Ref: HYD-4695803_SS_1_1
Grid Ref: 444945, 293122

Map Name: Provisional

Map date: 1950-1955

Scale: 1:10,560

Printed at: 1:10,560



Surveyed 1950
Revised 1950
Edition N/A
Copyright N/A
Levelled N/A

Surveyed N/A
Revised 1954
Edition 1955
Copyright N/A
Levelled N/A

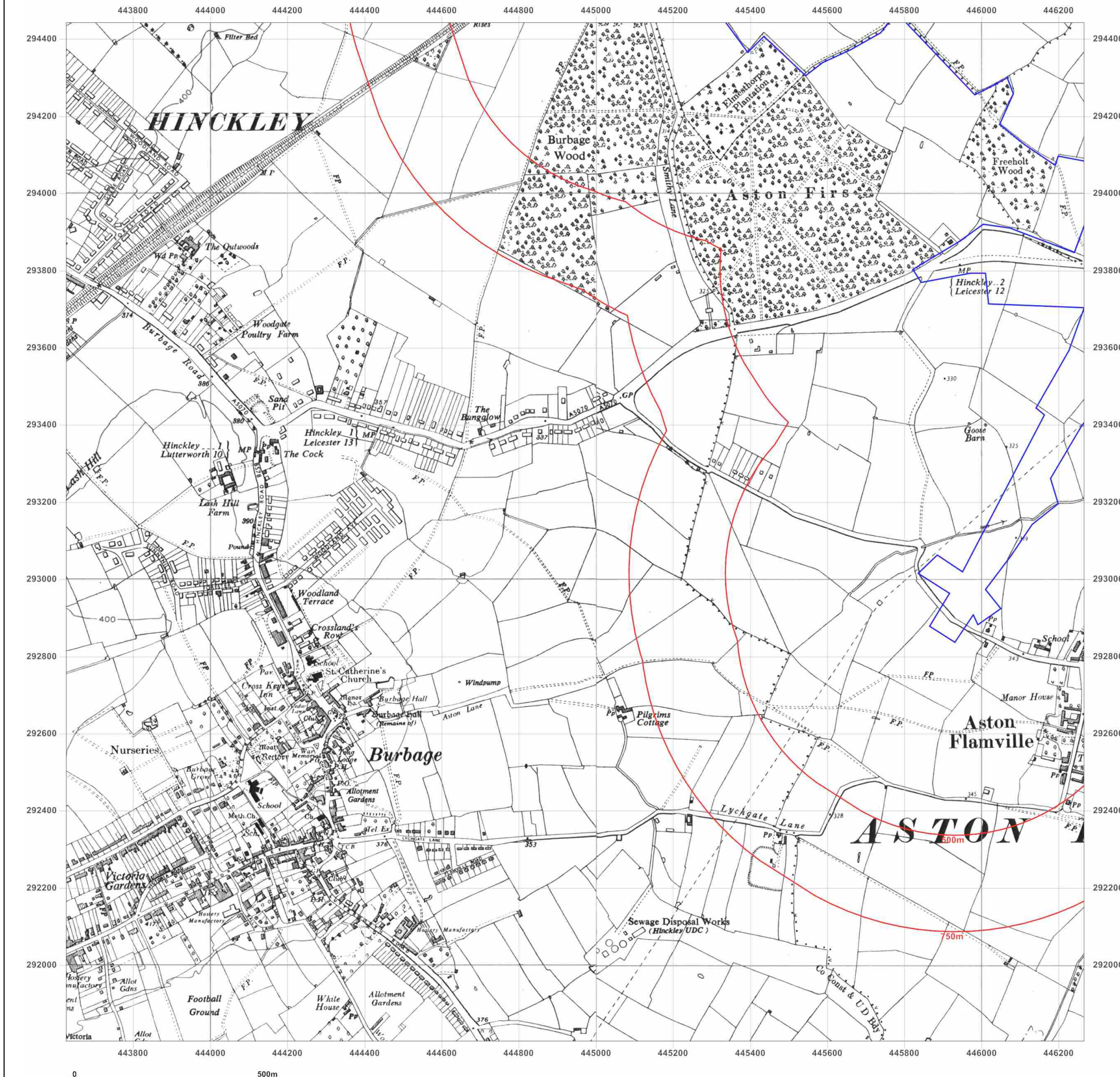


Produced by
Groundsure Insights
T: 08444 159000
E: info@groundsure.com
W: [REDACTED]

© Crown copyright and database rights 2018 Ordnance Survey 100035207

Production date: 30 January 2018

Map legend available at:
[\[REDACTED\]](#)




Site Details:

446123, 294825


Client Ref: POP018343_hinckley
Report Ref: HYD-4695803_SS_1_1
Grid Ref: 444945, 293122

Map Name: Provisional
Map date: 1968
Scale: 1:10,560
Printed at: 1:10,560



Surveyed 1968
Revised 1968
Edition N/A
Copyright N/A
Levelled N/A

Surveyed 1968
Revised 1968
Edition N/A
Copyright N/A
Levelled N/A

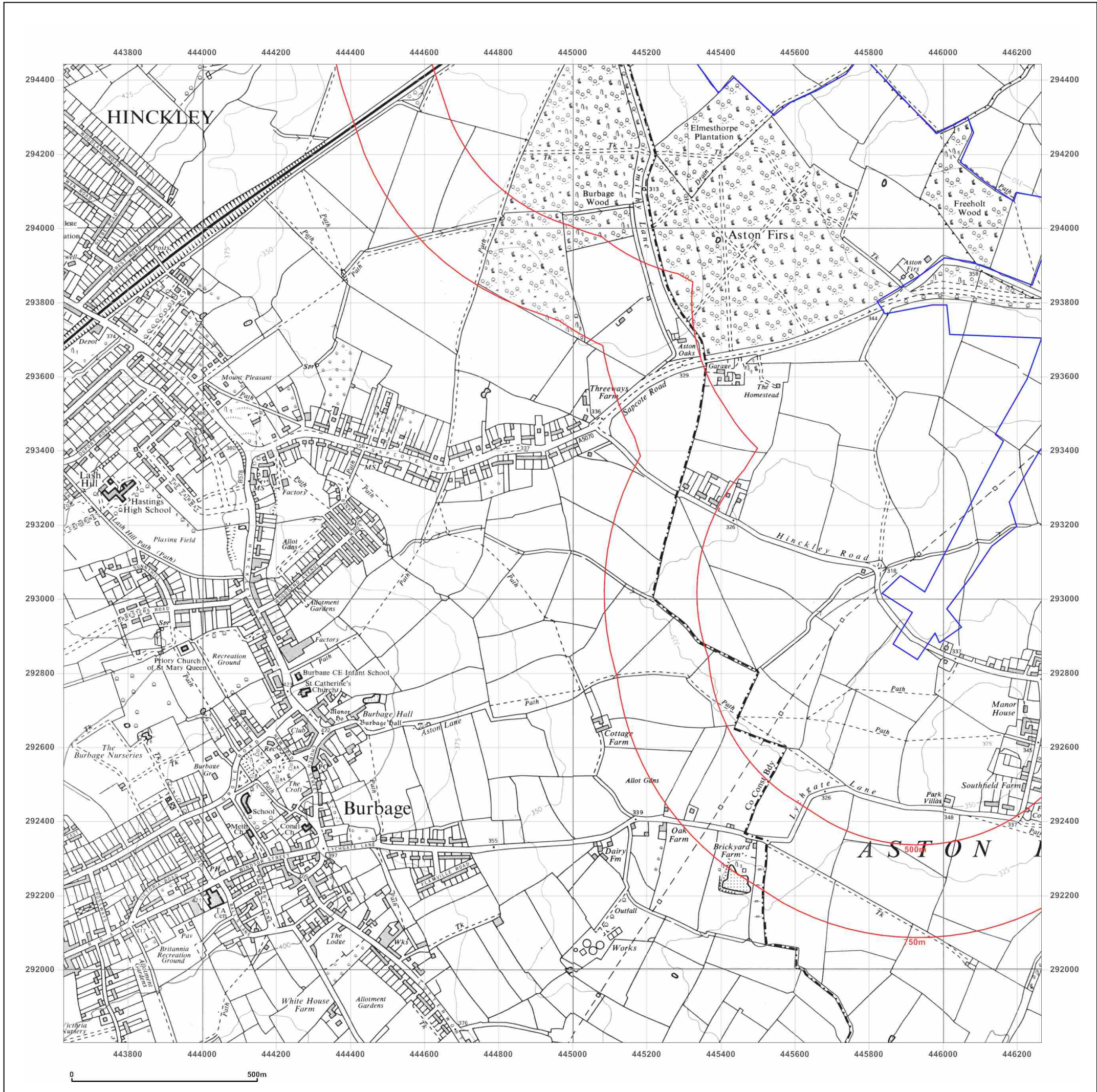


Produced by
Groundsure Insights
T: 08444 159000
E: info@groundsure.com
W: [REDACTED]

© Crown copyright and database rights 2018 Ordnance Survey 100035207

Production date: 30 January 2018

Map legend available at:
[\[REDACTED\]](#)



Site Details:

446123, 294825

Client Ref: POP018343_hinckley
Report Ref: HYD-4695803_SS_1_1
Grid Ref: 444945, 293122

Map Name: National Grid

Map date: 1977-1979

Scale: 1:10,000

Printed at: 1:10,000



Surveyed 1975
Revised 1977
Edition N/A
Copyright 1977
Levelled 1965

Surveyed 1976
Revised 1979
Edition N/A
Copyright 1979
Levelled 1965

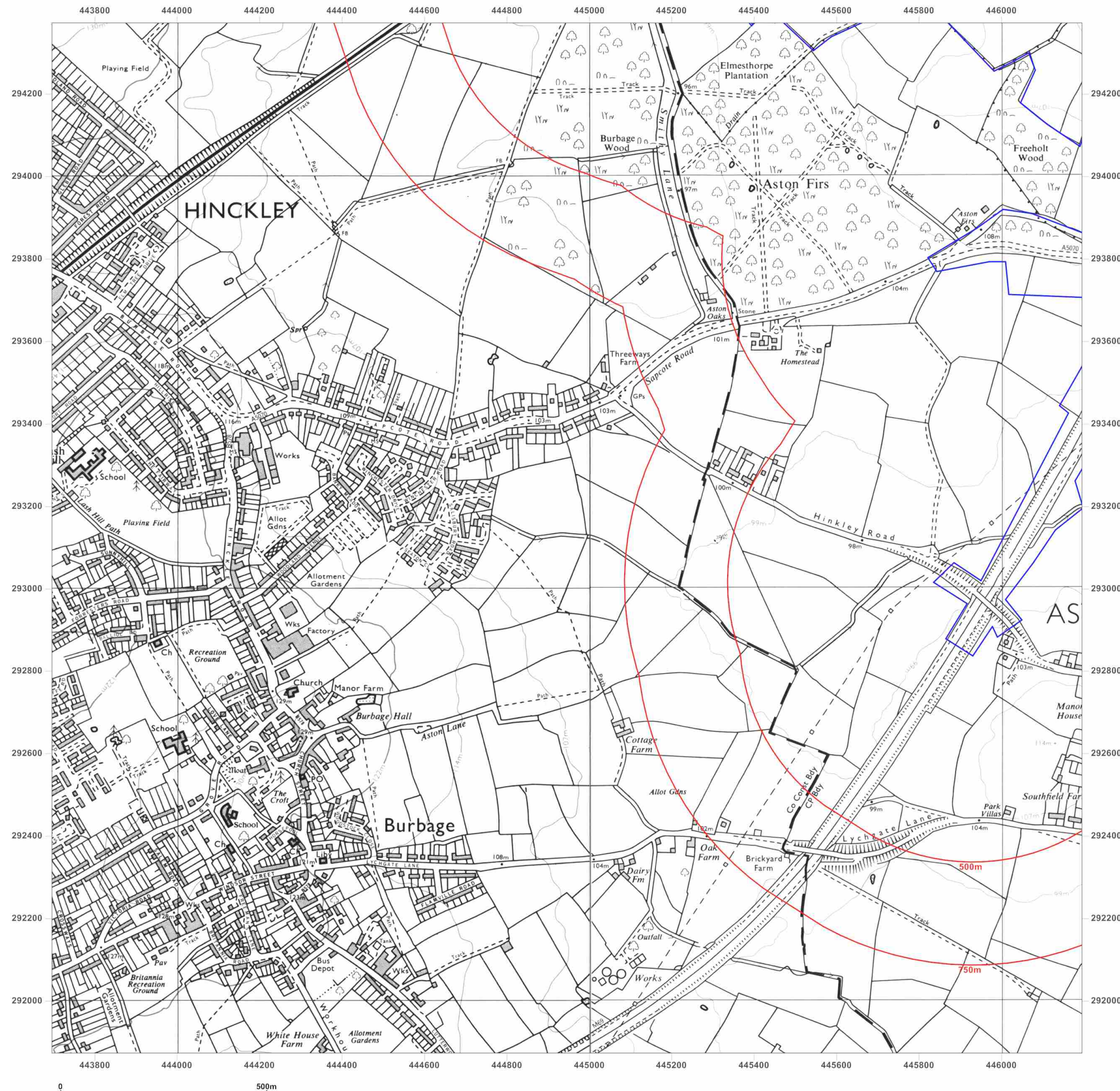


Produced by
Groundsure Insights
T: 08444 159000
E: info@groundsure.com
W: [REDACTED]

© Crown copyright and database rights 2018 Ordnance Survey 100035207

Production date: 30 January 2018

Map legend available at:
[\[REDACTED\]](#)



Site Details:

446123, 294825

Client Ref: POP018343_hinckley
Report Ref: HYD-4695803_SS_1_1
Grid Ref: 444945, 293122

Map Name: National Grid

Map date: 1983

Scale: 1:10,000

Printed at: 1:10,000



Surveyed 1982
Revised 1983
Edition N/A
Copyright N/A
Levelled N/A

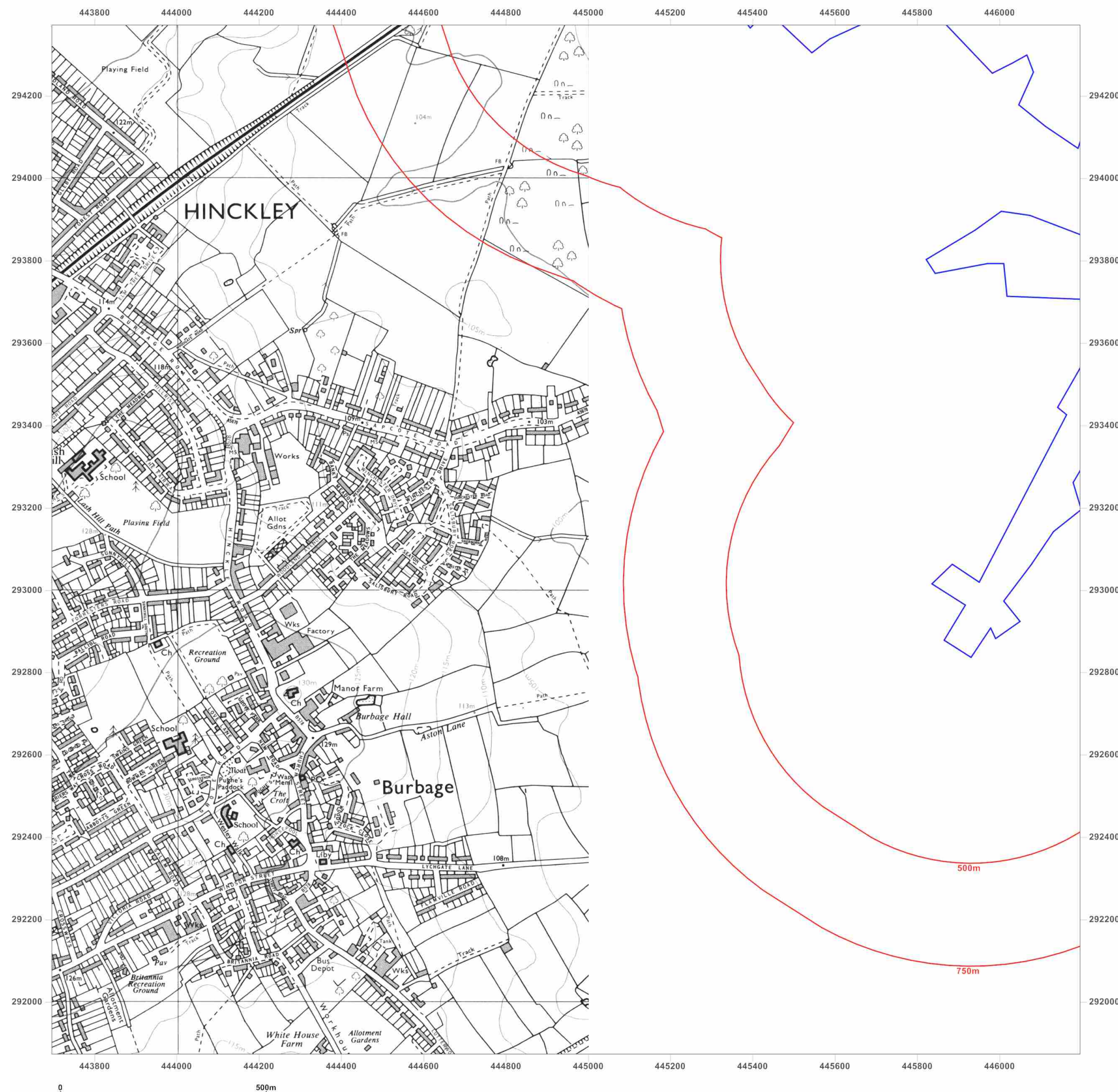


Produced by
Groundsure Insights
T: 08444 159000
E: info@groundsure.com
W: [REDACTED]

© Crown copyright and database rights 2018 Ordnance Survey 100035207

Production date: 30 January 2018

Map legend available at:
[\[REDACTED\]](#)



Site Details:

446123, 294825

Client Ref: POP018343_hinckley
Report Ref: HYD-4695803_SS_1_1
Grid Ref: 444945, 293122

Map Name: 1:10,000 Raster

Map date: 2002

Scale: 1:10,000

Printed at: 1:10,000



2002

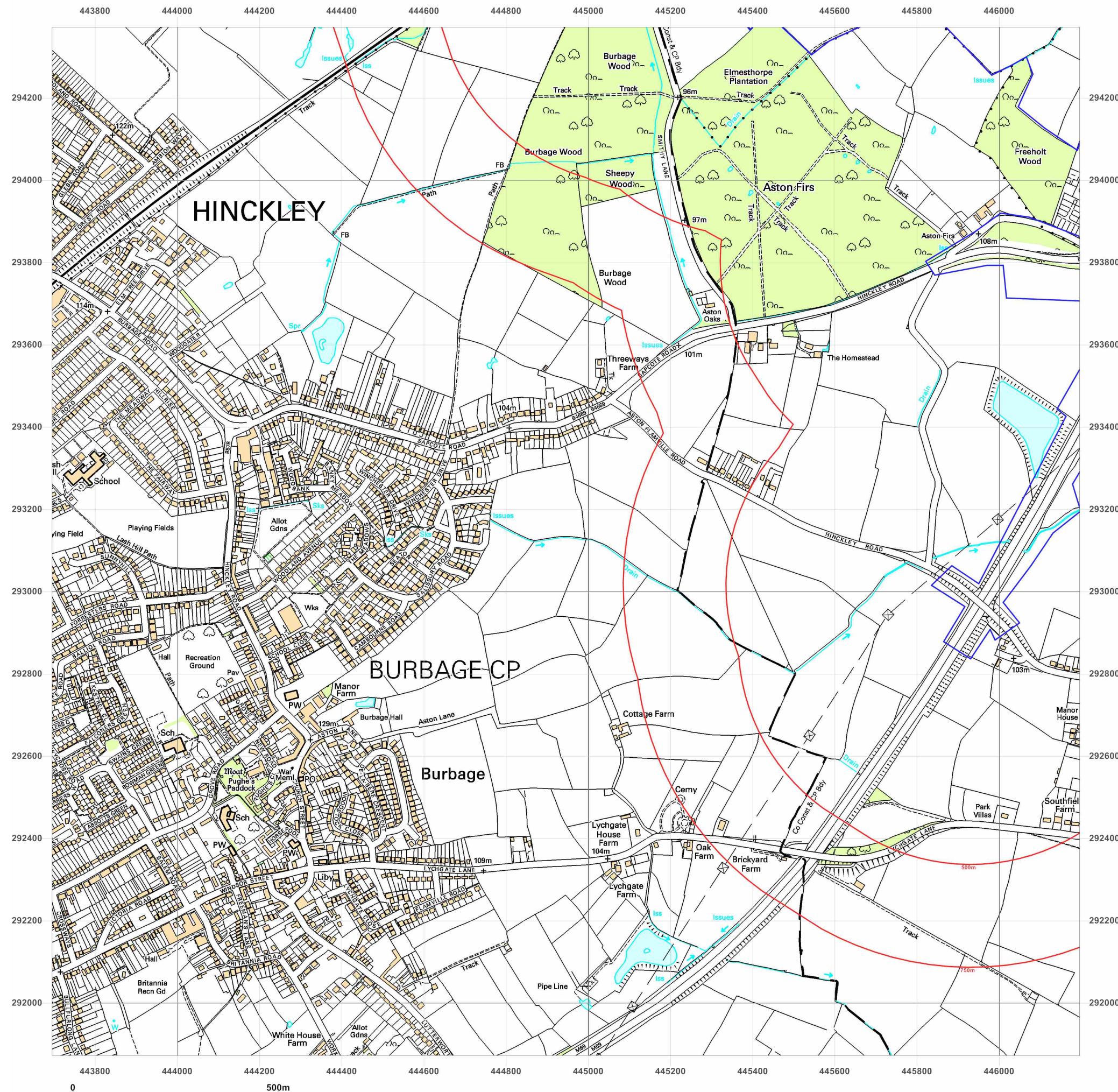


Produced by
Groundsure Insights
T: 08444 159000
E: info@groundsure.com
W: [REDACTED]

© Crown copyright and database rights 2018 Ordnance Survey 100035207

Production date: 30 January 2018

Map legend available at:
[\[REDACTED\]](#)



Site Details:

446123, 294825

Client Ref: POP018343_hinckley
Report Ref: HYD-4695803_SS_1_1
Grid Ref: 444945, 293122

Map Name: National Grid

Map date: 2014

Scale: 1:10,000

Printed at: 1:10,000



2014

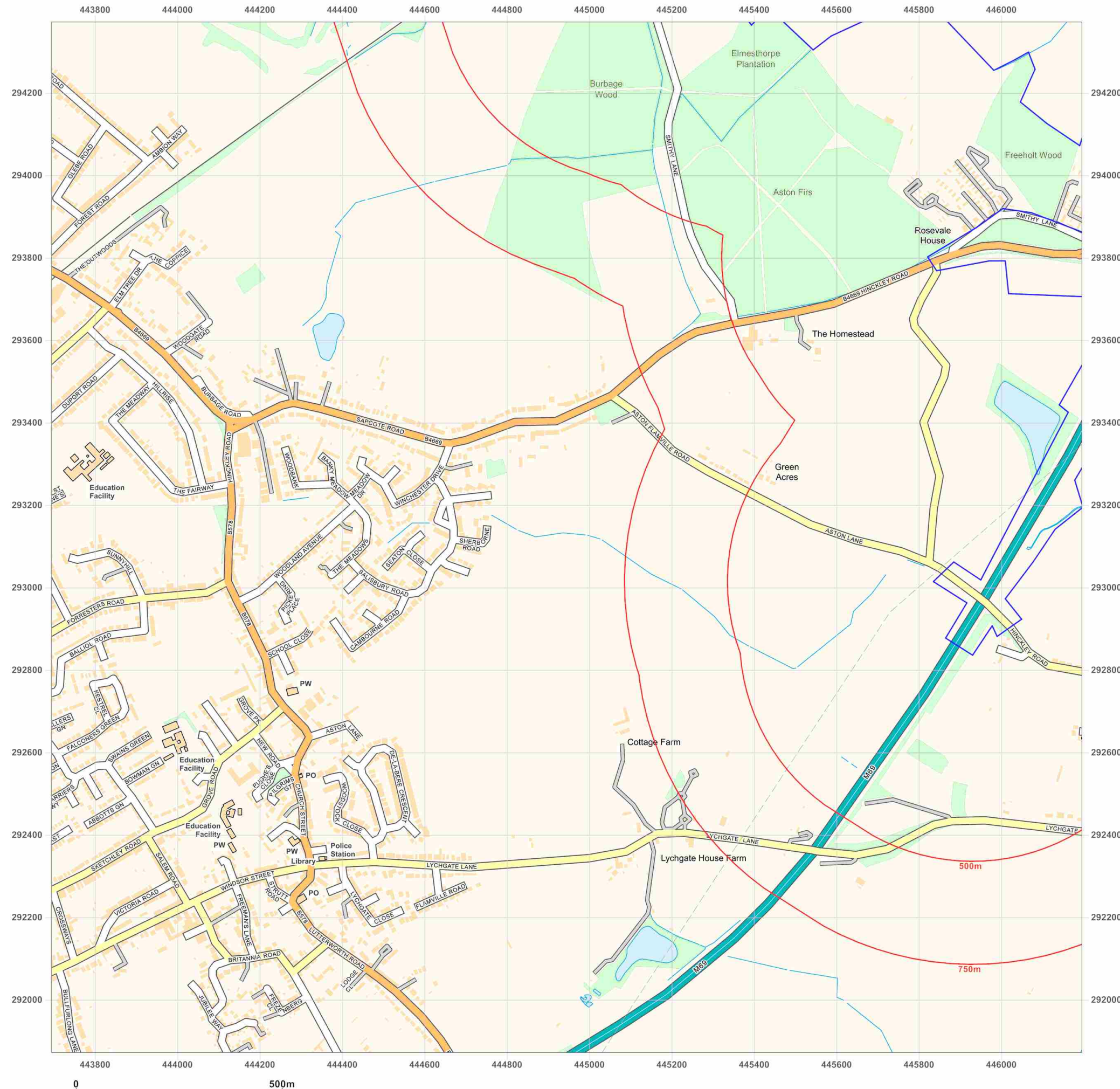


Produced by
Groundsure Insights
T: 08444 159000
E: info@groundsure.com
W: [REDACTED]

© Crown copyright and database rights 2018 Ordnance Survey 100035207

Production date: 30 January 2018

Map legend available at:
[\[REDACTED\]](#)



Site Details:

446123, 294825

Client Ref: POP018343_hinckley
Report Ref: HYD-4695803_SS_1_2
Grid Ref: 444945, 295532

Map Name: County Series

Map date: 1886

Scale: 1:10,560

Printed at: 1:10,560



Surveyed 1886
Revised 1886
Edition N/A
Copyright N/A
Levelled N/A

Surveyed 1886
Revised 1886
Edition N/A
Copyright N/A
Levelled N/A

Surveyed 1886
Revised 1886
Edition N/A
Copyright N/A
Levelled N/A

Surveyed 1886
Revised N/A
Edition N/A
Copyright N/A
Levelled N/A

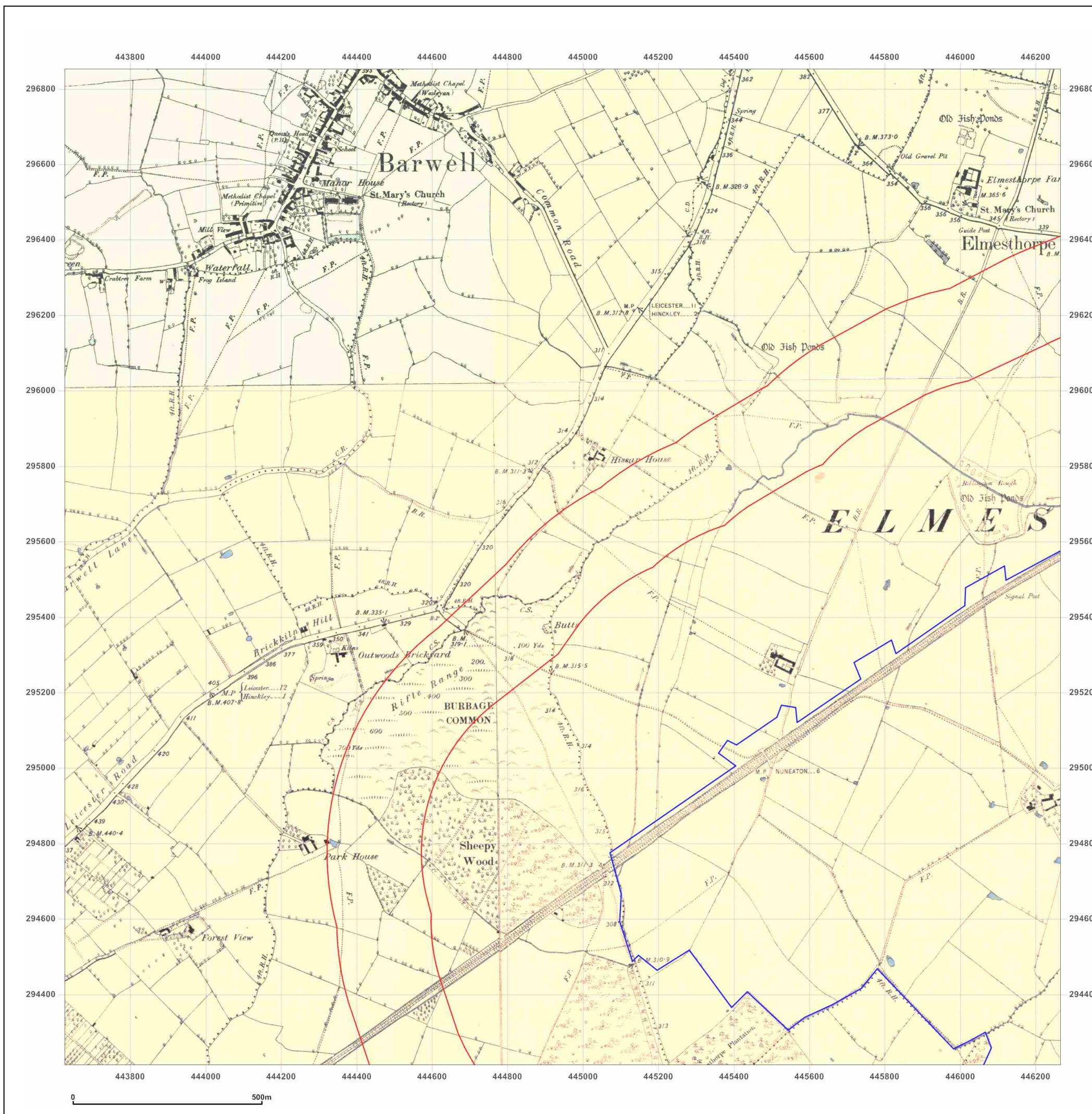


Produced by
Groundsure Insights
T: 08444 159000
E: info@groundsure.com
W: [REDACTED]

© Crown copyright and database rights 2018 Ordnance Survey 100035207

Production date: 30 January 2018

Map legend available at:
[\[REDACTED\]](#)



Site Details:

446123, 294825

Client Ref: POP018343_hinckley
Report Ref: HYD-4695803_SS_1_2
Grid Ref: 444945, 295532

Map Name: County Series

Map date: 1886

Scale: 1:10,560

Printed at: 1:10,560



Surveyed 1886
Revised 1886
Edition N/A
Copyright N/A
Levelled N/A

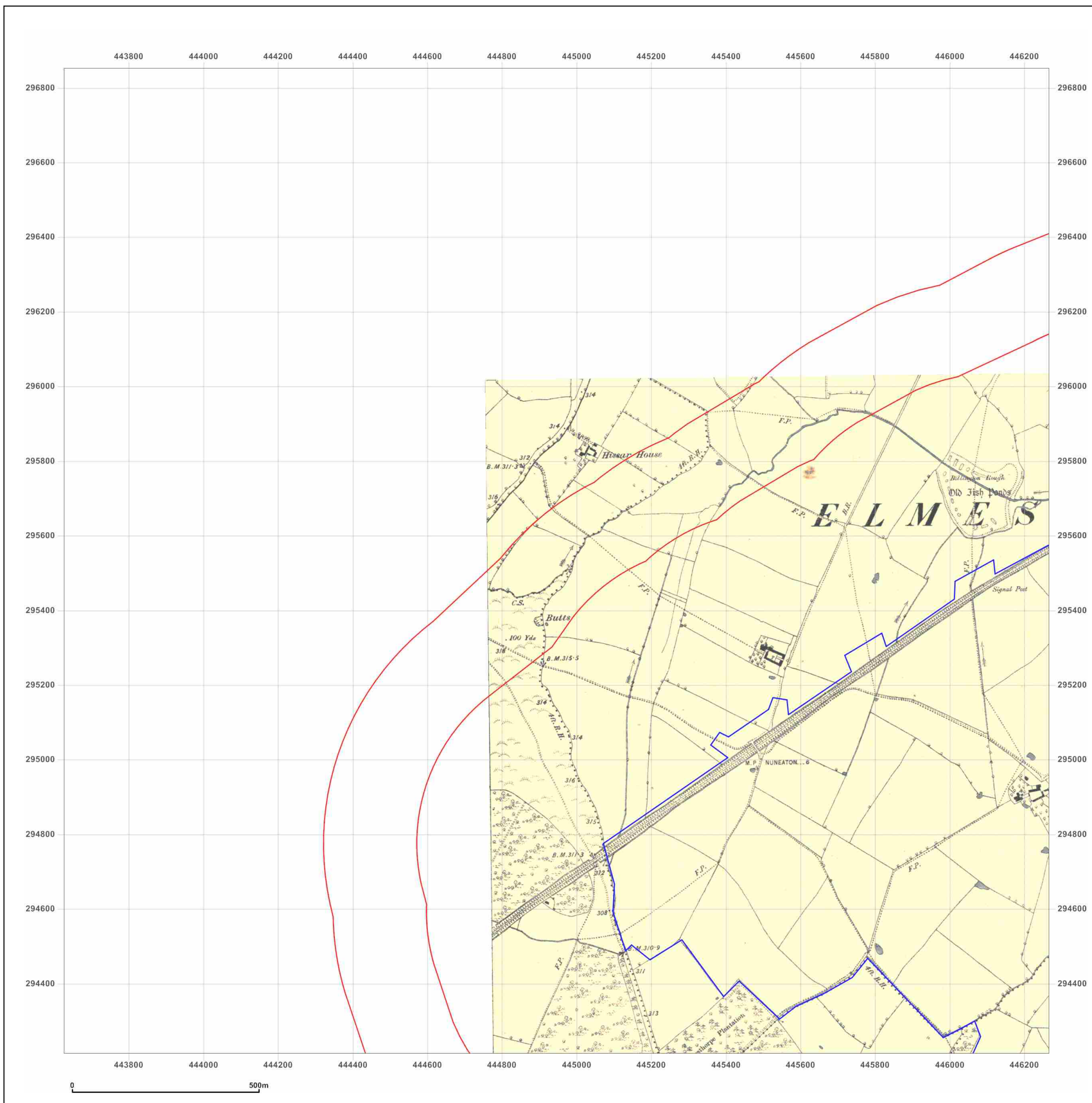


Produced by
Groundsure Insights
T: 08444 159000
E: info@groundsure.com
W: [REDACTED]

© Crown copyright and database rights 2018 Ordnance Survey 100035207

Production date: 30 January 2018

Map legend available at:
[\[REDACTED\]](#)



Site Details:

446123, 294825

Client Ref: POP018343_hinckley
Report Ref: HYD-4695803_SS_1_2
Grid Ref: 444945, 295532

Map Name: County Series

Map date: 1901-1904

Scale: 1:10,560

Printed at: 1:10,560



Surveyed 1886
Revised 1901
Edition N/A
Copyright N/A
Levelled N/A

Surveyed 1886
Revised 1904
Edition N/A
Copyright N/A
Levelled N/A

Surveyed 1887
Revised 1901
Edition N/A
Copyright N/A
Levelled N/A

Surveyed 1886
Revised 1904
Edition N/A
Copyright N/A
Levelled N/A

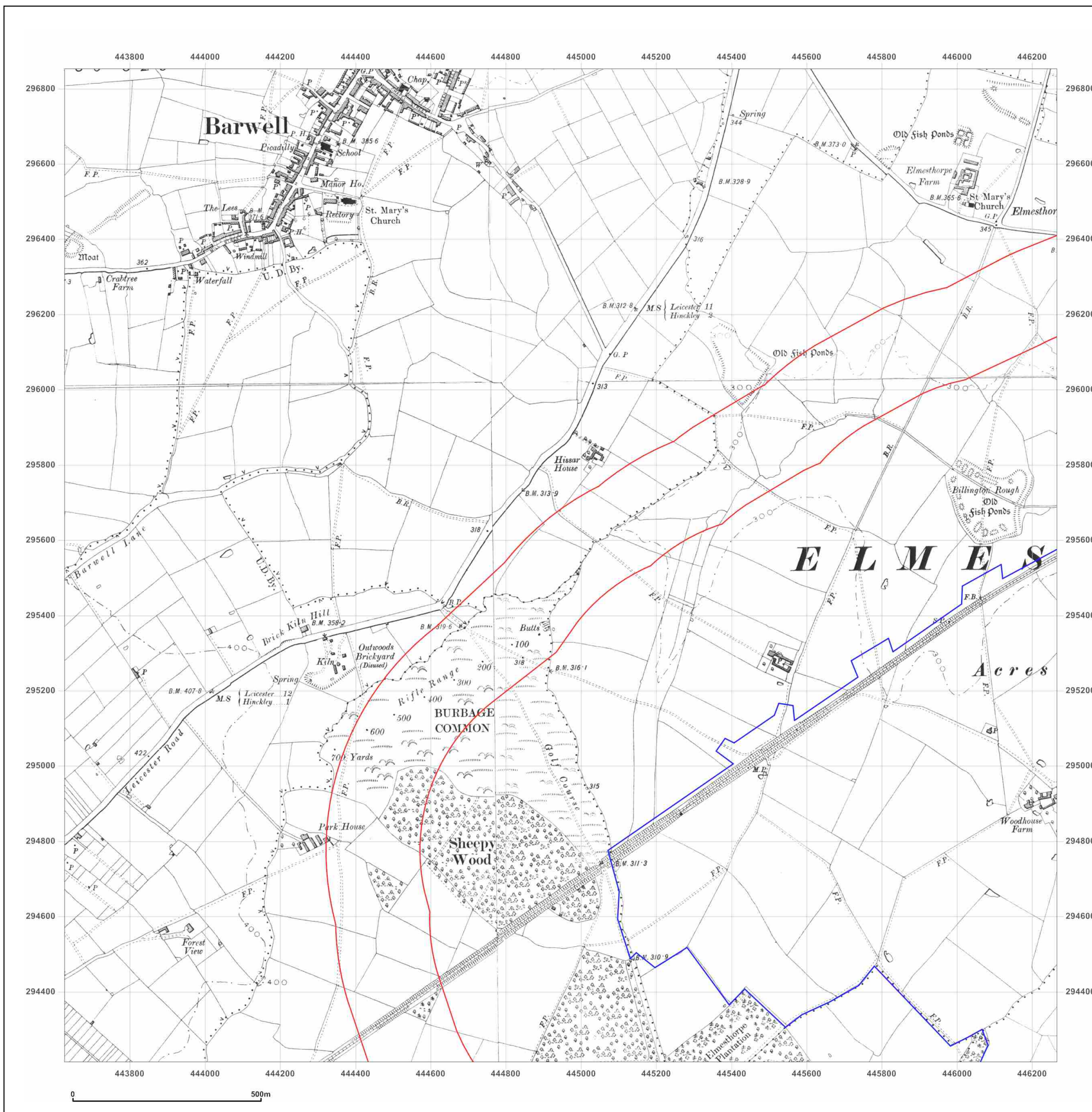


Produced by
Groundsure Insights
T: 08444 159000
E: info@groundsure.com
W: [REDACTED]

© Crown copyright and database rights 2018 Ordnance Survey 100035207

Production date: 30 January 2018

Map legend available at:
[\[REDACTED\]](#)



Site Details:

446123, 294825

Client Ref: POP018343_hinckley
Report Ref: HYD-4695803_SS_1_2
Grid Ref: 444945, 295532

Map Name: County Series

Map date: 1914

Scale: 1:10,560

Printed at: 1:10,560



Surveyed 1886
Revised 1914
Edition N/A
Copyright N/A
Levelled N/A

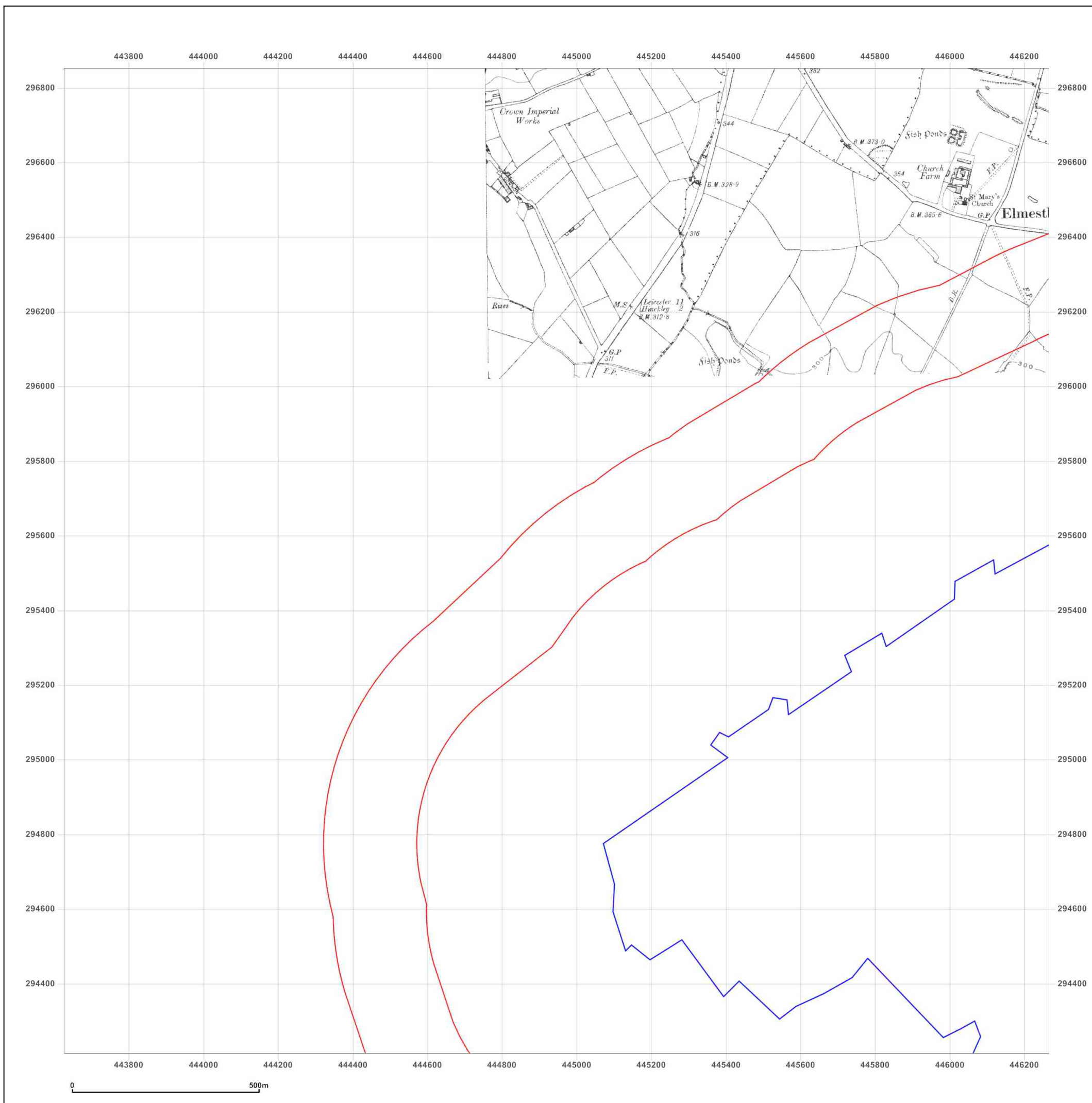


Produced by
Groundsure Insights
T: 08444 159000
E: info@groundsure.com
W: [REDACTED]

© Crown copyright and database rights 2018 Ordnance Survey 100035207

Production date: 30 January 2018

Map legend available at:
[\[REDACTED\]](#)



Site Details:

446123, 294825

Client Ref: POP018343_hinckley
Report Ref: HYD-4695803_SS_1_2
Grid Ref: 444945, 295532

Map Name: County Series

Map date: 1923-1927


Scale: 1:10,560

Printed at: 1:10,560



Surveyed 1886
 Revised 1927
 Edition N/A
 Copyright N/A
 Levelled N/A

Surveyed 1886
 Revised 1923
 Edition N/A
 Copyright N/A
 Levelled N/A

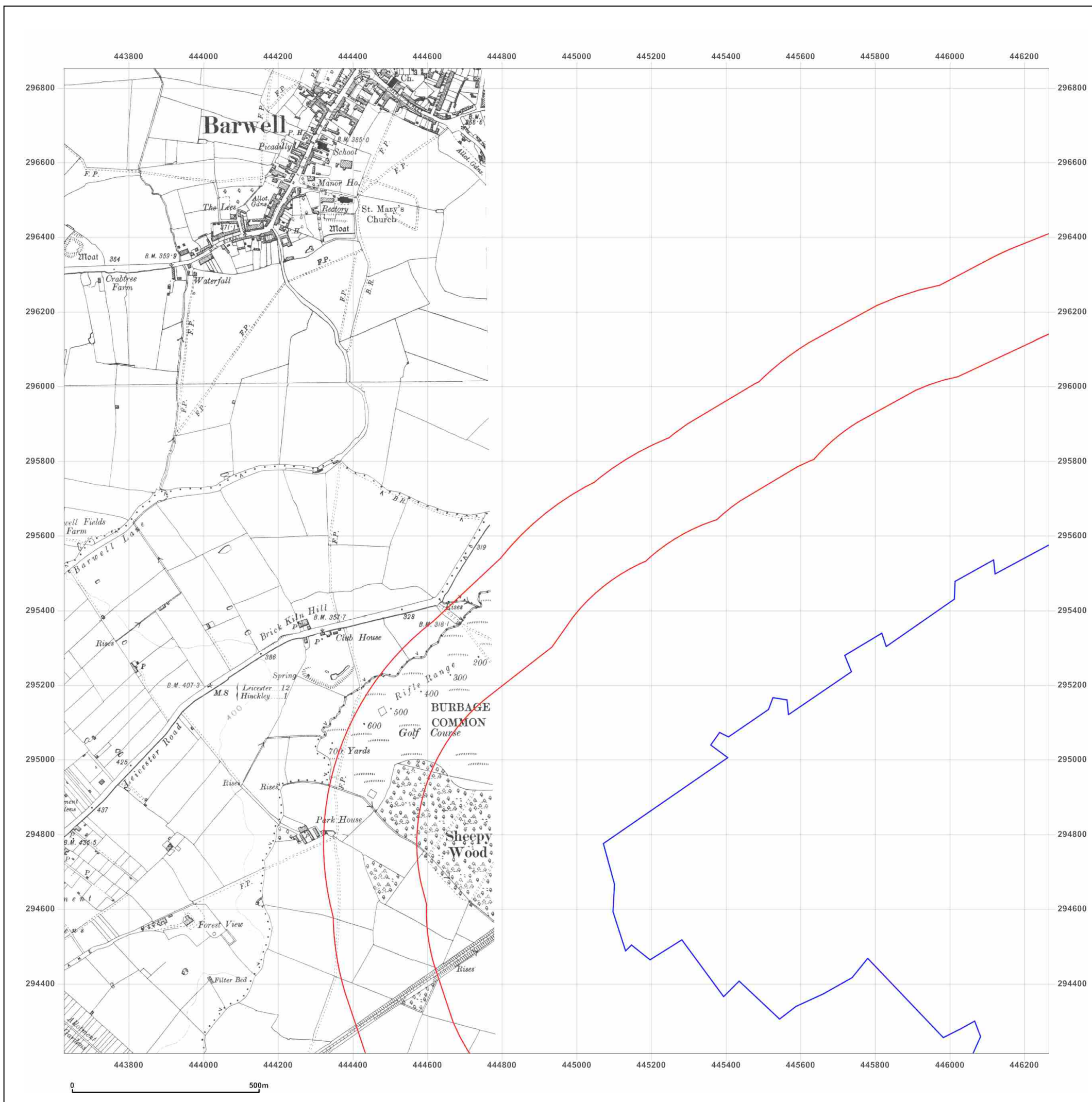


Produced by
 Groundsure Insights
 T: 08444 159000
 E: info@groundsure.com
 W: [REDACTED]

© Crown copyright and database rights 2018 Ordnance Survey 100035207

Production date: 30 January 2018

Map legend available at:
[\[REDACTED\]](#)



Site Details:

446123, 294825

Client Ref: POP018343_hinckley
Report Ref: HYD-4695803_SS_1_2
Grid Ref: 444945, 295532

Map Name: County Series

Map date: 1938

Scale: 1:10,560

Printed at: 1:10,560



Surveyed 1886
Revised 1938
Edition N/A
Copyright N/A
Levelled N/A

Surveyed 1886
Revised 1938
Edition N/A
Copyright N/A
Levelled N/A

Surveyed 1886
Revised 1938
Edition N/A
Copyright N/A
Levelled N/A

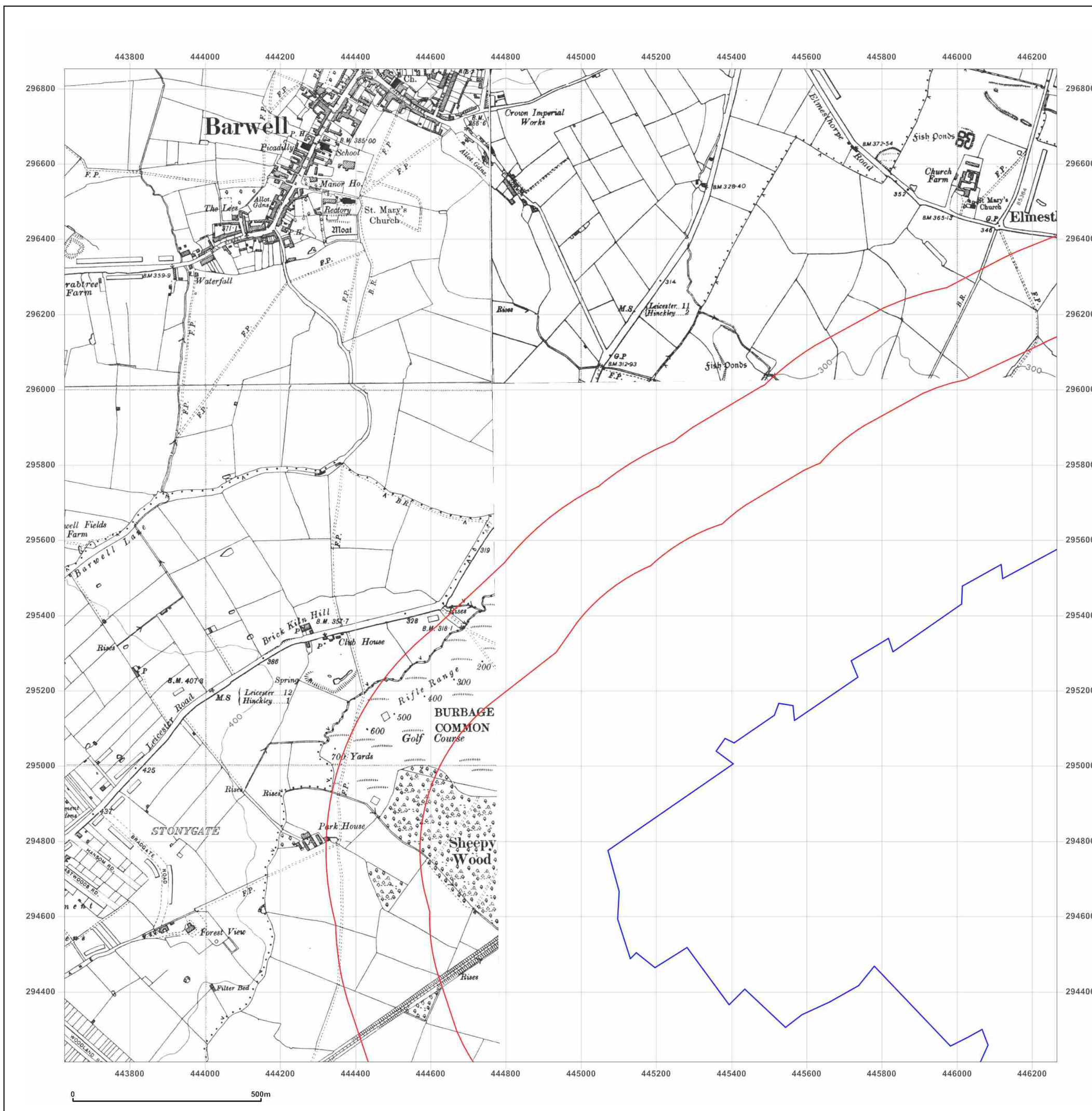


Produced by
Groundsure Insights
T: 08444 159000
E: info@groundsure.com
W: [REDACTED]

© Crown copyright and database rights 2018 Ordnance Survey 100035207

Production date: 30 January 2018

Map legend available at:
[\[REDACTED\]](#)



Site Details:

446123, 294825

Client Ref: POP018343_hinckley
Report Ref: HYD-4695803_SS_1_2
Grid Ref: 444945, 295532

Map Name: Provisional

Map date: 1950-1955

Scale: 1:10,560

Printed at: 1:10,560



Surveyed 1950
Revised 1950
Edition N/A
Copyright N/A
Levelled N/A

Surveyed 1950
Revised 1950
Edition N/A
Copyright N/A
Levelled N/A

Surveyed 1950
Revised 1950
Edition N/A
Copyright N/A
Levelled N/A

Surveyed N/A
Revised 1954
Edition 1955
Copyright N/A
Levelled N/A

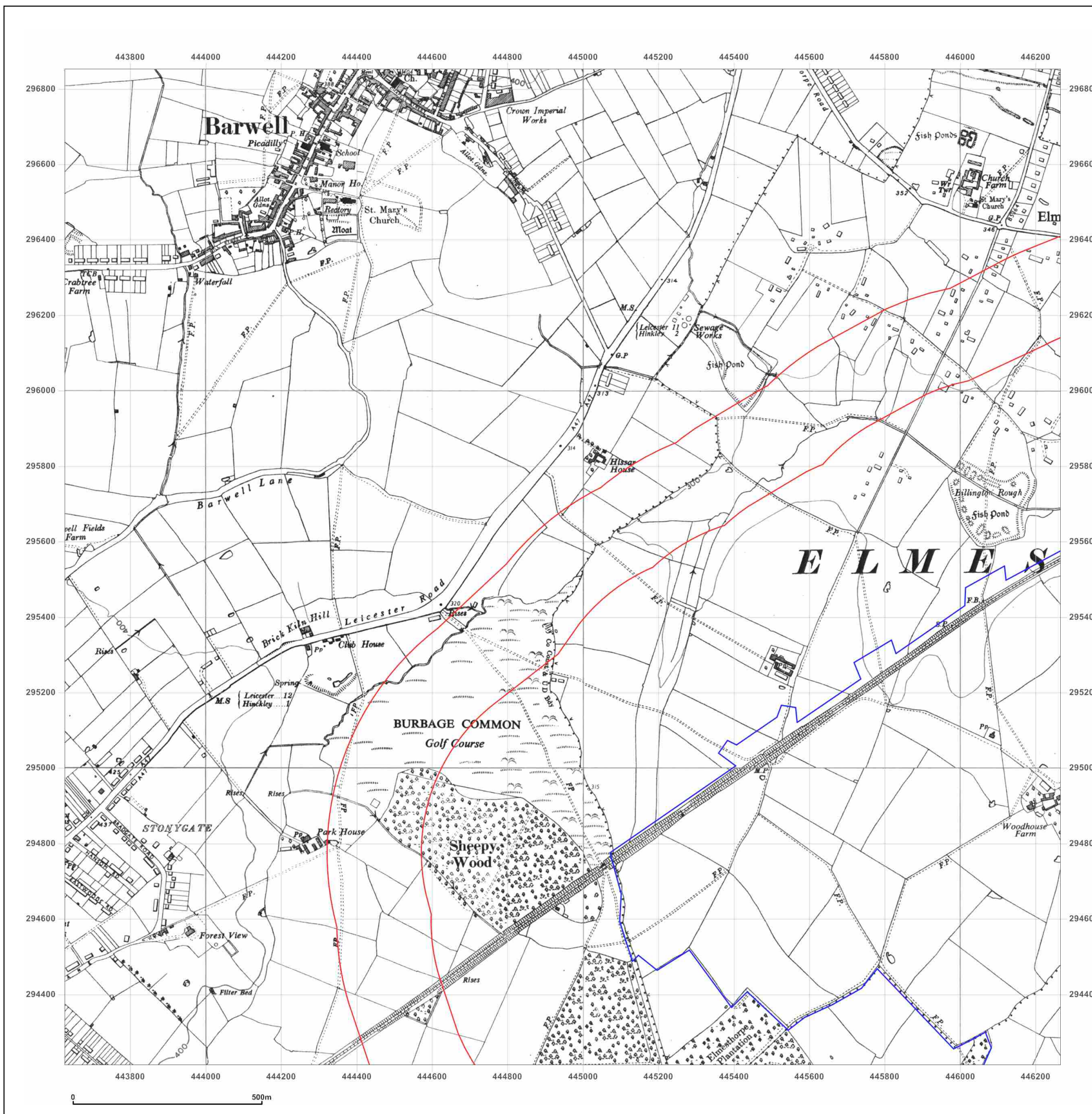


Produced by
Groundsure Insights
T: 08444 159000
E: info@groundsure.com
W: [REDACTED]

© Crown copyright and database rights 2018 Ordnance Survey 100035207

Production date: 30 January 2018

Map legend available at:
[\[REDACTED\]](#)



Site Details:

446123, 294825

Client Ref: POP018343_hinckley
Report Ref: HYD-4695803_SS_1_2
Grid Ref: 444945, 295532

Map Name: Provisional

Map date: 1967-1968

Scale: 1:10,560

Printed at: 1:10,560



Surveyed 1967
Revised 1967
Edition N/A
Copyright N/A
Levelled N/A

Surveyed 1968
Revised 1968
Edition N/A
Copyright N/A
Levelled N/A

Surveyed 1968
Revised 1968
Edition N/A
Copyright N/A
Levelled N/A

Surveyed 1968
Revised 1968
Edition N/A
Copyright N/A
Levelled N/A

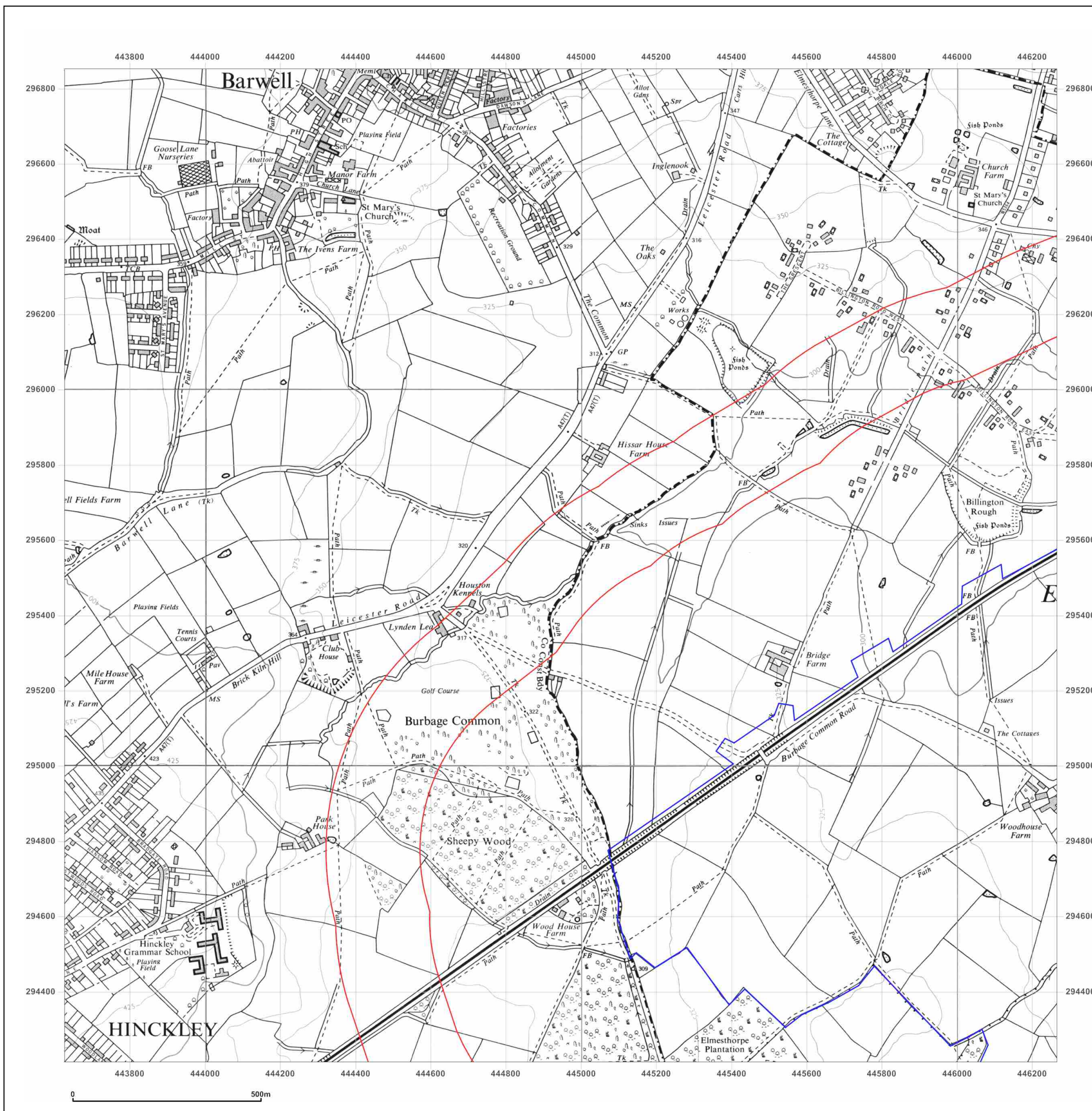


Produced by
Groundsure Insights
T: 08444 159000
E: info@groundsure.com
W: [REDACTED]

© Crown copyright and database rights 2018 Ordnance Survey 100035207

Production date: 30 January 2018

Map legend available at:
[\[REDACTED\]](#)



Site Details:

446123, 294825

Client Ref: POP018343_hinckley
Report Ref: HYD-4695803_SS_1_2
Grid Ref: 444945, 295532

Map Name: National Grid

Map date: 1977-1980

Scale: 1:10,000

Printed at: 1:10,000



Surveyed 1977
Revised 1979
Edition N/A
Copyright 1980
Levelled 1965

Surveyed 1972
Revised 1980
Edition N/A
Copyright 1980
Levelled 1965

Surveyed 1975
Revised 1977
Edition N/A
Copyright 1977
Levelled 1965

Surveyed 1976
Revised 1979
Edition N/A
Copyright 1979
Levelled 1965

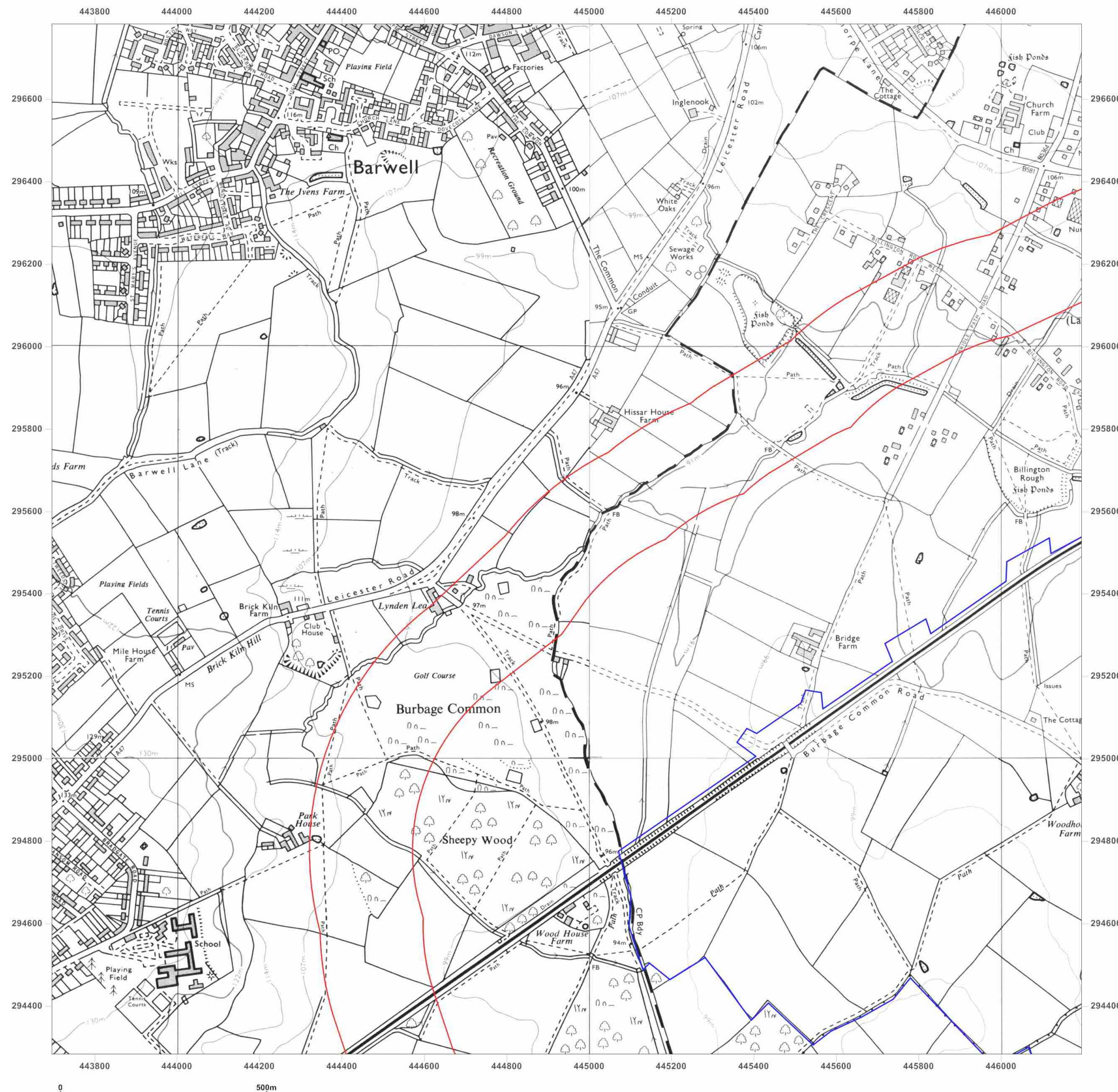


Produced by
Groundsure Insights
T: 08444 159000
E: info@groundsure.com
W: [REDACTED]

© Crown copyright and database rights 2018 Ordnance Survey 100035207

Production date: 30 January 2018

Map legend available at:
[\[REDACTED\]](#)



Site Details:

446123, 294825

Client Ref: POP018343_hinckley
Report Ref: HYD-4695803_SS_1_2
Grid Ref: 444945, 295532

Map Name: National Grid

Map date: 1983

Scale: 1:10,000

Printed at: 1:10,000



Surveyed 1982
Revised 1983
Edition N/A
Copyright N/A
Levelled N/A

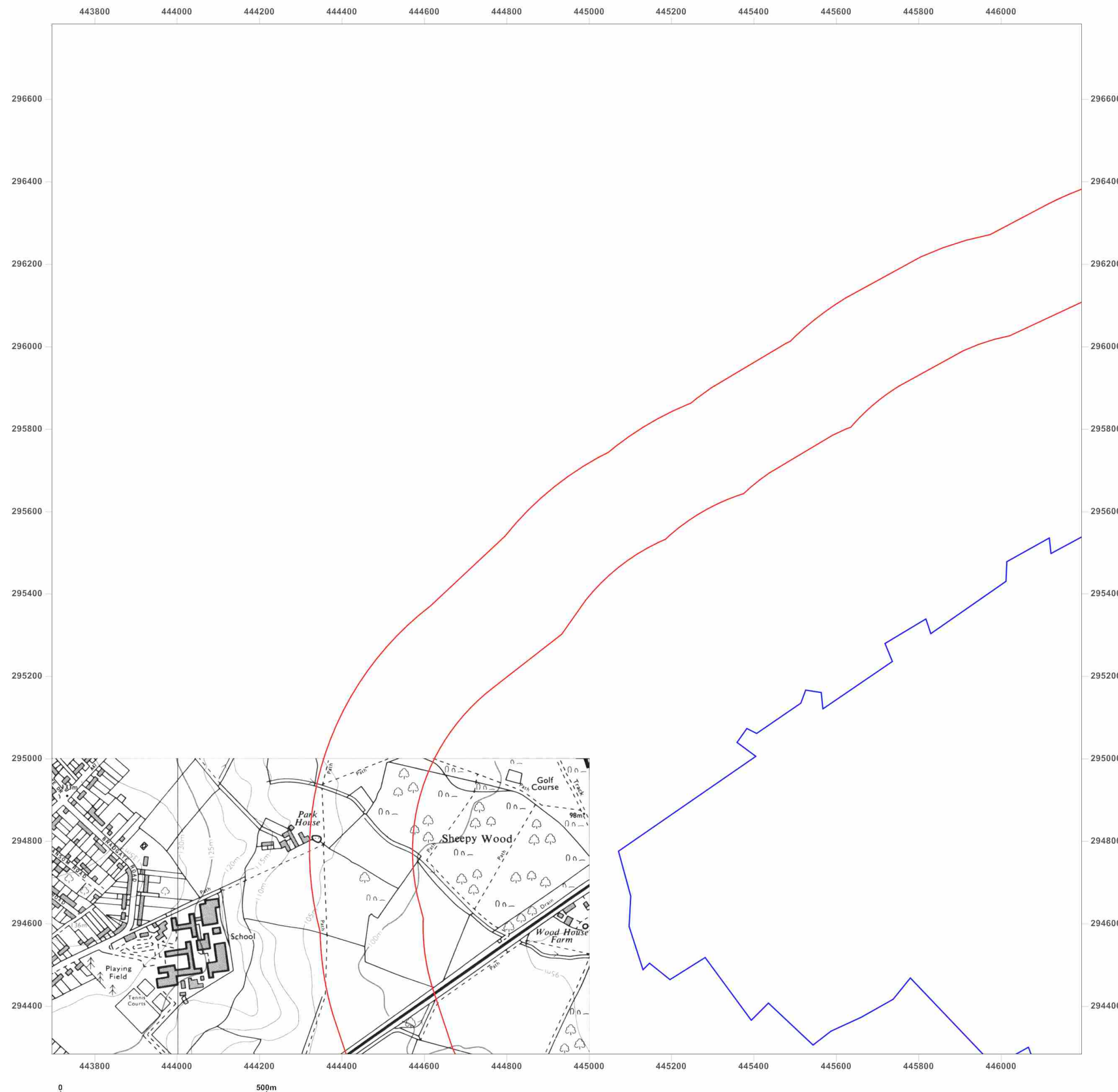


Produced by
Groundsure Insights
T: 08444 159000
E: info@groundsure.com
W: [REDACTED]

© Crown copyright and database rights 2018 Ordnance Survey 100035207

Production date: 30 January 2018

Map legend available at:
[\[REDACTED\]](#)



Site Details:

446123, 294825


Client Ref: POP018343_hinckley
Report Ref: HYD-4695803_SS_1_2
Grid Ref: 444945, 295532

Map Name: 1:10,000 Raster

Map date: 2002

Scale: 1:10,000

Printed at: 1:10,000

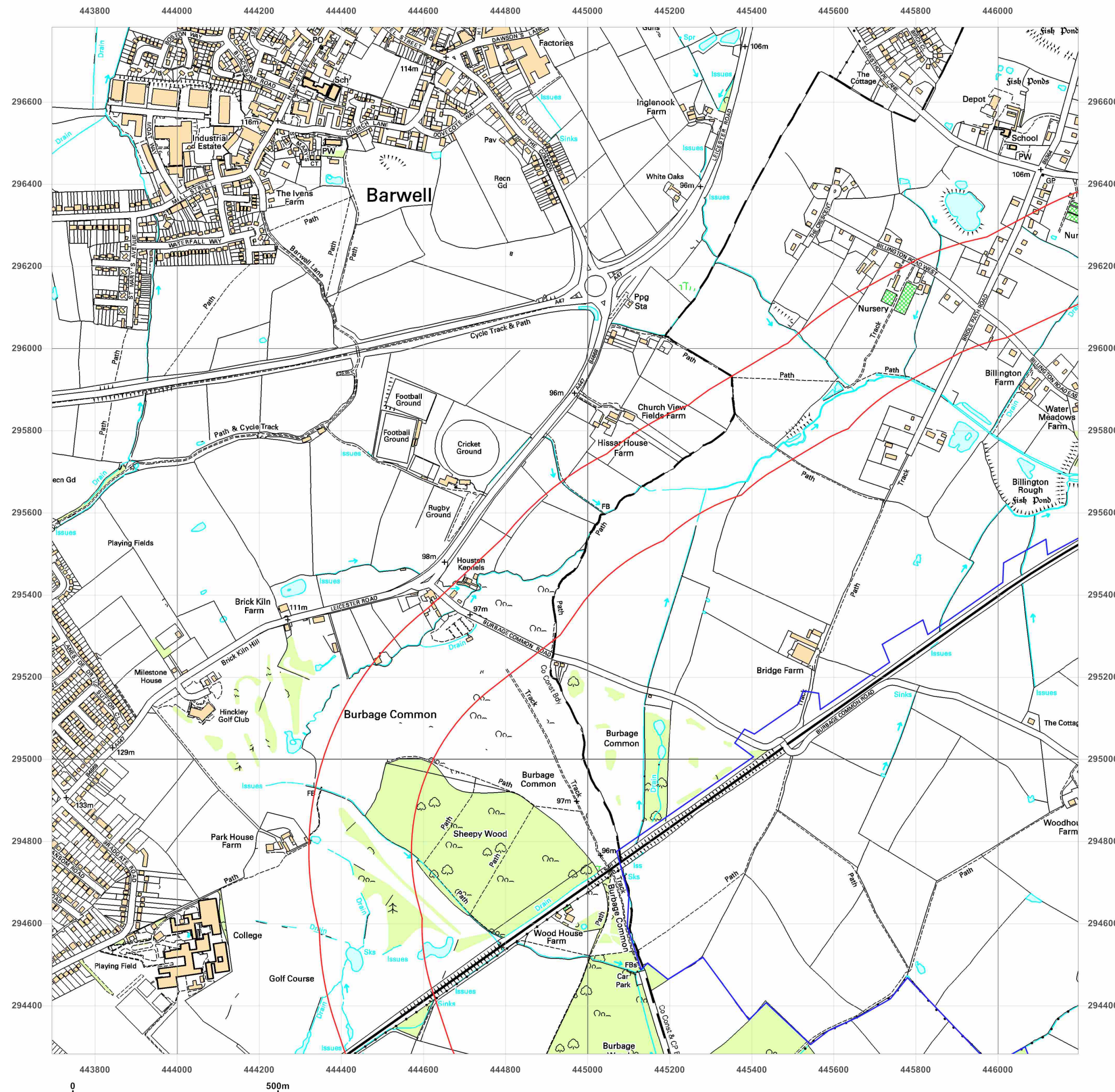


Produced by
Groundsure Insights
T: 08444 159000
E: info@groundsure.com
W: [REDACTED]

© Crown copyright and database rights 2018 Ordnance Survey 100035207

Production date: 30 January 2018

Map legend available at:
[\[REDACTED\]](#)



Site Details:

446123, 294825

Client Ref: POP018343_hinckley
Report Ref: HYD-4695803_SS_1_2
Grid Ref: 444945, 295532

Map Name: National Grid

Map date: 2010

Scale: 1:10,000

Printed at: 1:10,000



2010

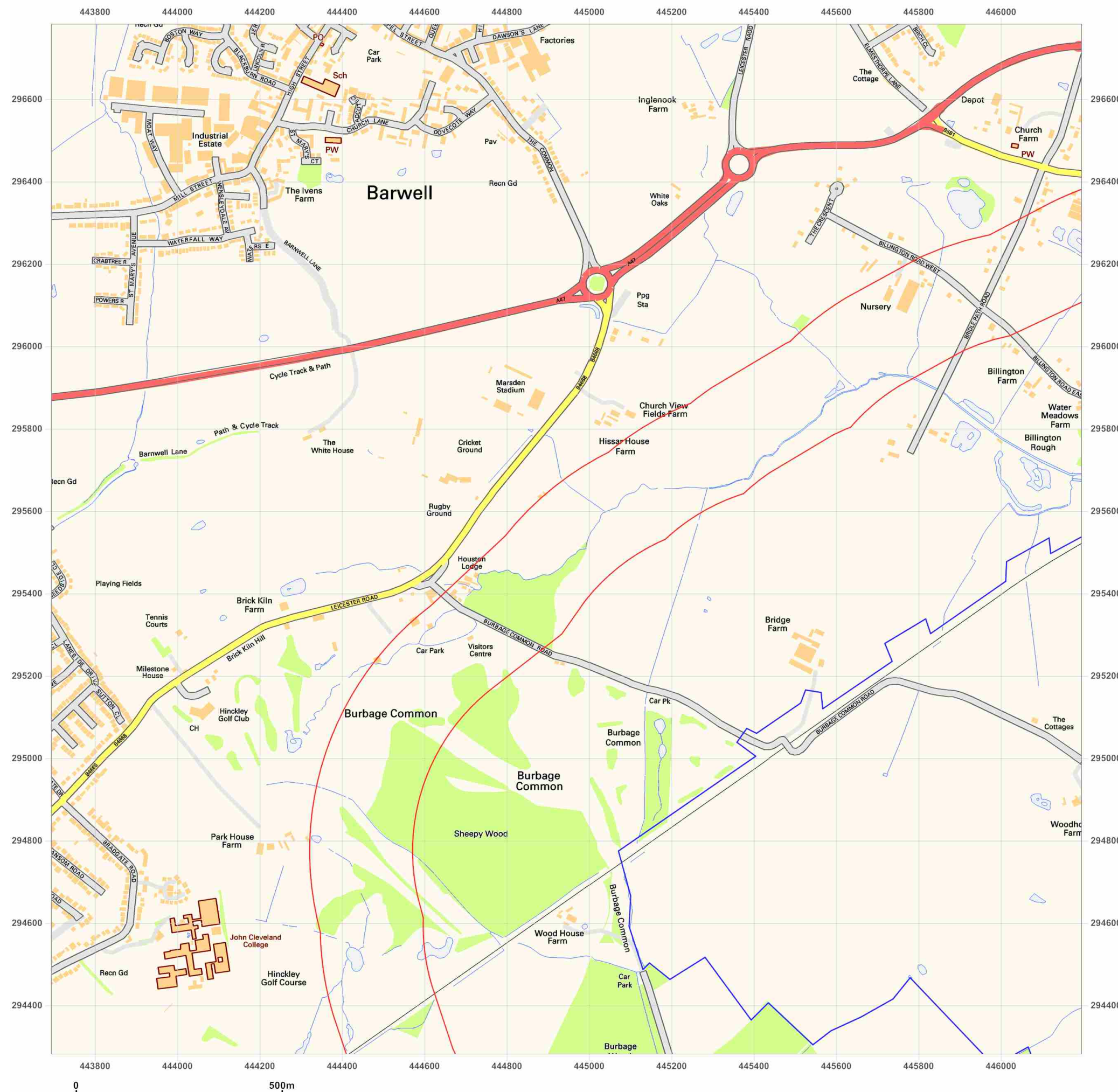


Produced by
Groundsure Insights
T: 08444 159000
E: info@groundsure.com
W: [REDACTED]

© Crown copyright and database rights 2018 Ordnance Survey 100035207

Production date: 30 January 2018

Map legend available at:
[\[REDACTED\]](#)



Site Details:

446123, 294825

Client Ref: POP018343_hinckley
Report Ref: HYD-4695803_SS_1_2
Grid Ref: 444945, 295532

Map Name: National Grid

Map date: 2014

Scale: 1:10,000

Printed at: 1:10,000



2014

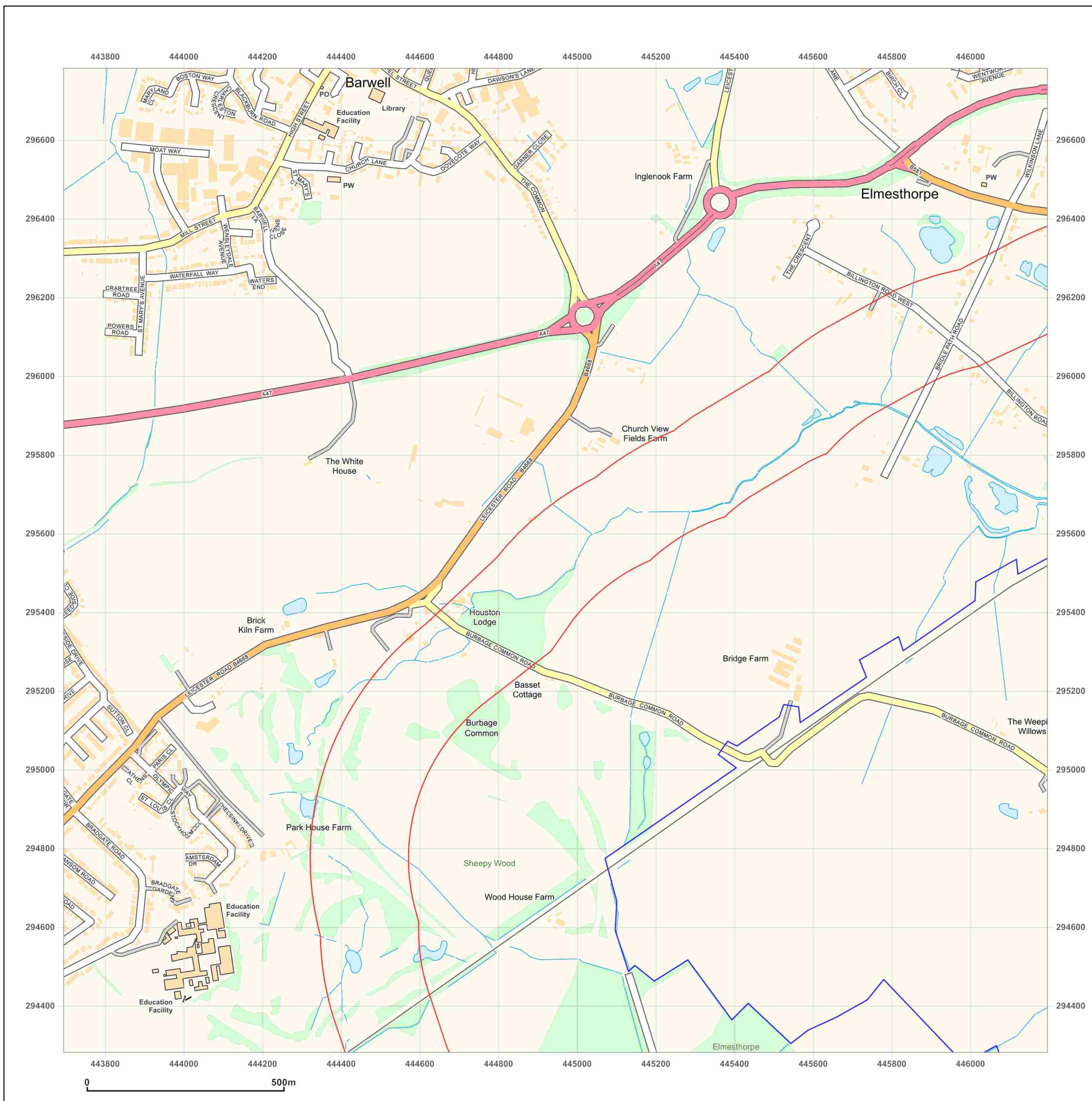


Produced by
 Groundsure Insights
 T: 08444 159000
 E: info@groundsure.com
 W: [REDACTED]

© Crown copyright and database rights 2018 Ordnance Survey 100035207

Production date: 30 January 2018

Map legend available at:
[\[REDACTED\]](#)



Site Details:

446123, 294825

Client Ref: POP018343_hinckley
Report Ref: HYD-4695803_SS_2_1
Grid Ref: 447355, 293122

Map Name: County Series

Map date: 1886

Scale: 1:10,560

Printed at: 1:10,560



Surveyed 1886
Revised N/A
Edition N/A
Copyright N/A
Levelled N/A

Surveyed 1886
Revised 1886
Edition N/A
Copyright N/A
Levelled N/A

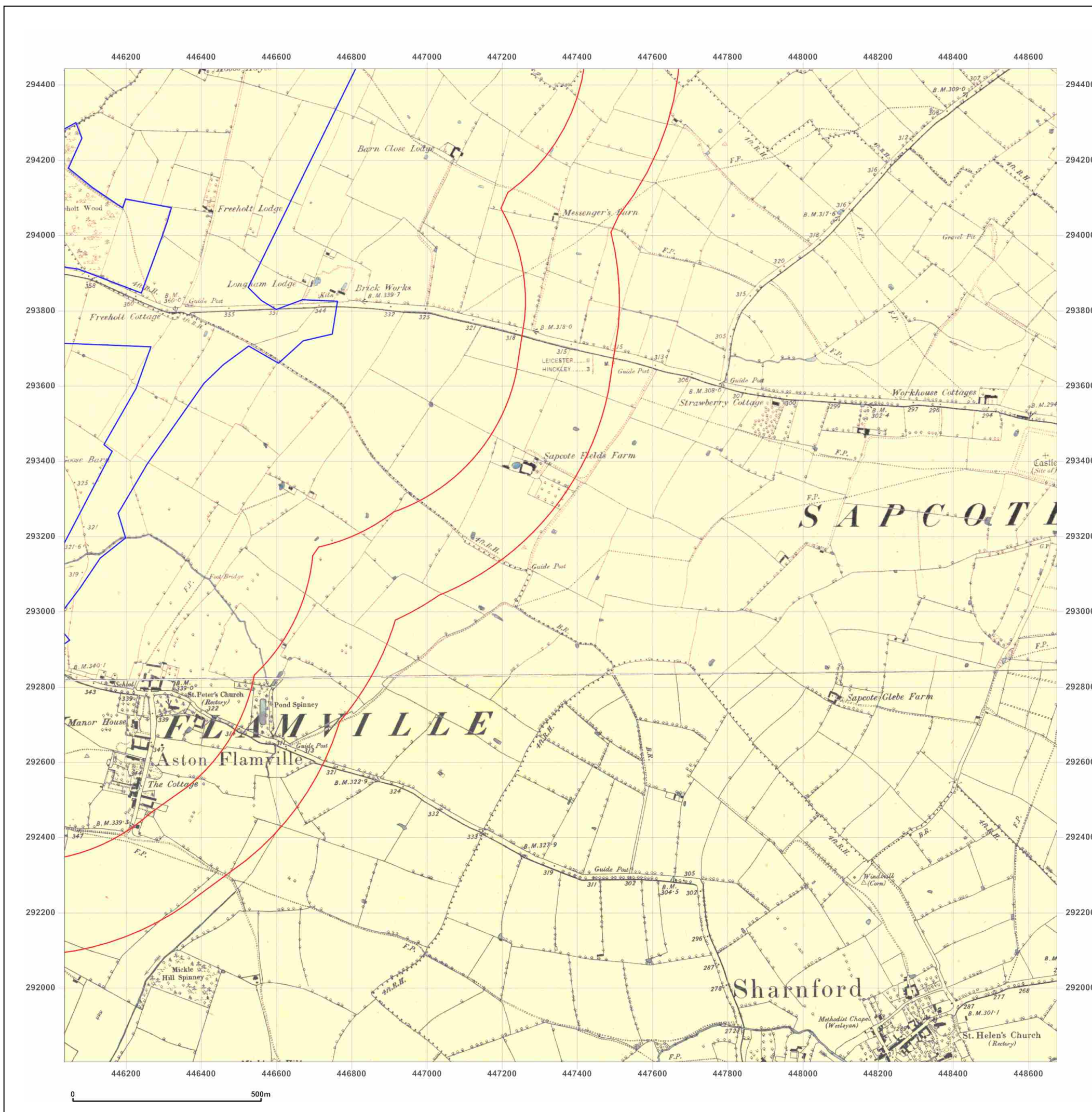


Produced by
Groundsure Insights
T: 08444 159000
E: info@groundsure.com
W: [REDACTED]

© Crown copyright and database rights 2018 Ordnance Survey 100035207

Production date: 30 January 2018

Map legend available at:
[\[REDACTED\]](#)



Site Details:

446123, 294825

Client Ref: POP018343_hinckley
Report Ref: HYD-4695803_SS_2_1
Grid Ref: 447355, 293122

Map Name: County Series

Map date: 1886

Scale: 1:10,560

Printed at: 1:10,560



Surveyed 1886
Revised 1886
Edition N/A
Copyright N/A
Levelled N/A

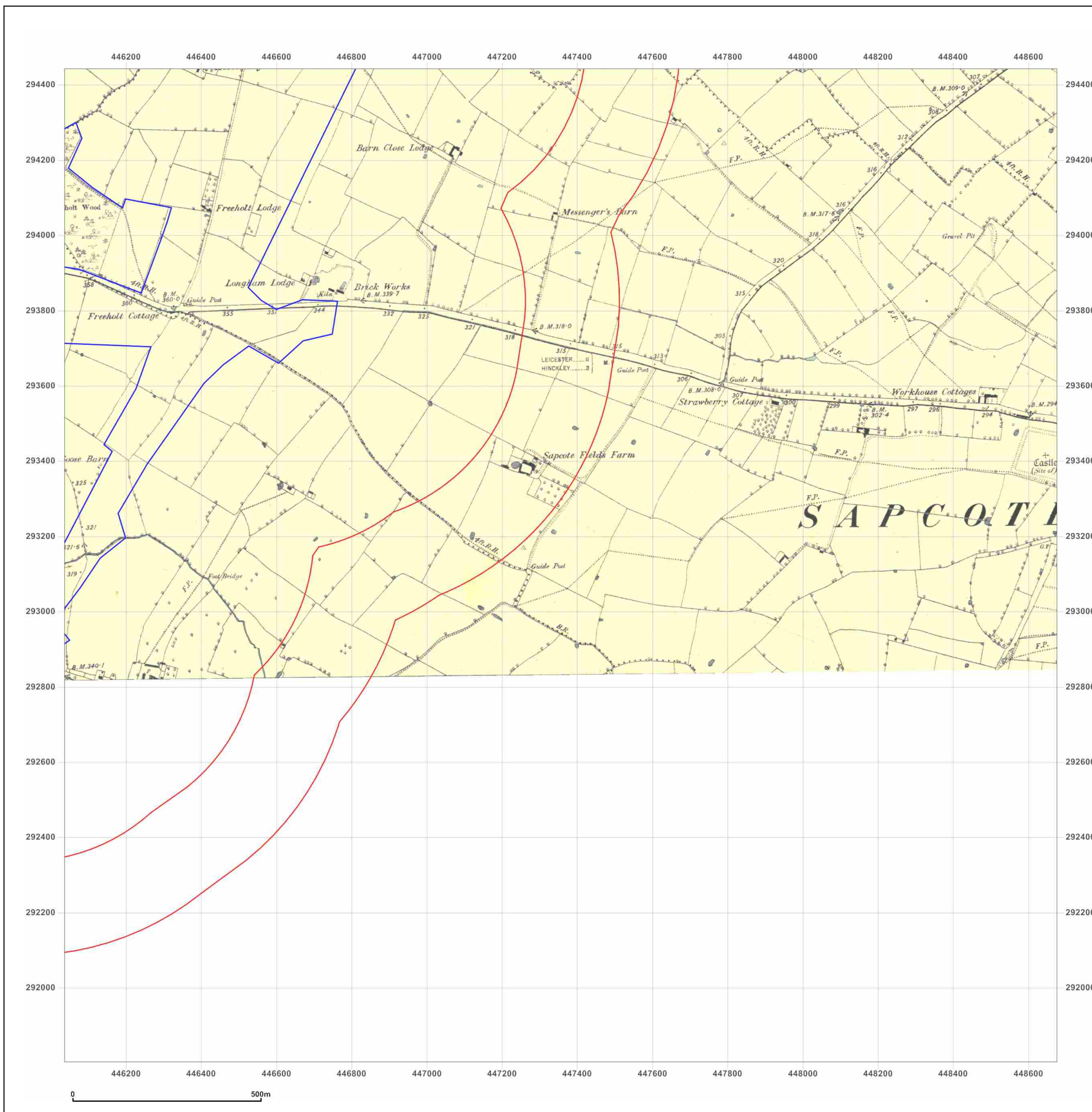


Produced by
Groundsure Insights
T: 08444 159000
E: info@groundsure.com
W: [REDACTED]

© Crown copyright and database rights 2018 Ordnance Survey 100035207

Production date: 30 January 2018

Map legend available at:
[\[REDACTED\]](#)



Site Details:

446123, 294825

Client Ref: POP018343_hinckley
Report Ref: HYD-4695803_SS_2_1
Grid Ref: 447355, 293122

Map Name: County Series

Map date: 1901-1904

Scale: 1:10,560

Printed at: 1:10,560



Surveyed 1886
Revised 1904
Edition N/A
Copyright N/A
Levelled N/A

Surveyed N/A
Revised N/A
Edition N/A
Copyright N/A
Levelled N/A

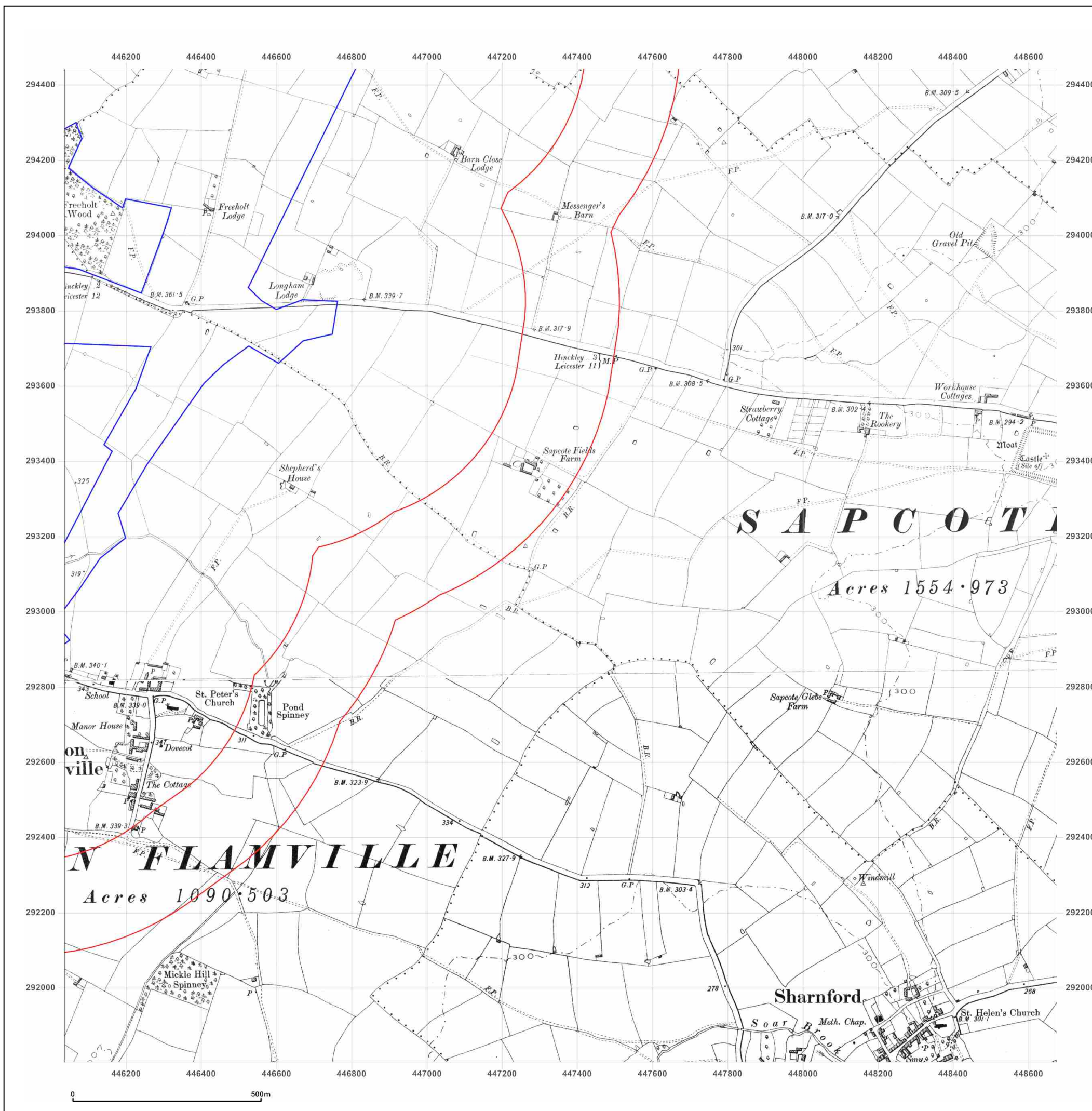


Produced by
Groundsure Insights
T: 08444 159000
E: info@groundsure.com
W: [REDACTED]

© Crown copyright and database rights 2018 Ordnance Survey 100035207

Production date: 30 January 2018

Map legend available at:
[\[REDACTED\]](#)



Site Details:

446123, 294825

Client Ref: POP018343_hinckley
Report Ref: HYD-4695803_SS_2_1
Grid Ref: 447355, 293122

Map Name: County Series

Map date: 1904

Scale: 1:10,560

Printed at: 1:10,560



Surveyed 1886
Revised 1904
Edition N/A
Copyright N/A
Levelled N/A

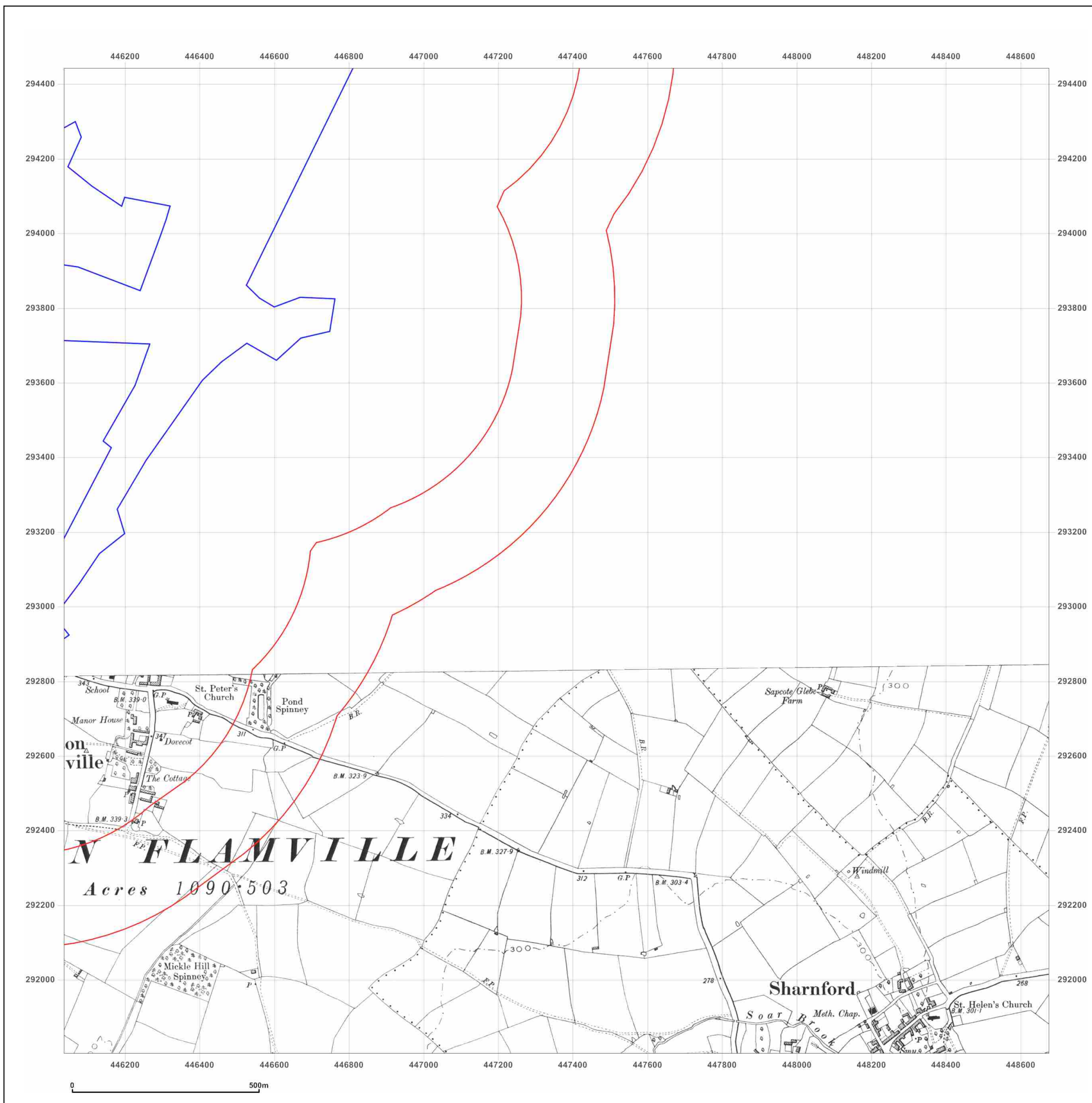


Produced by
Groundsure Insights
T: 08444 159000
E: info@groundsure.com
W: [REDACTED]

© Crown copyright and database rights 2018 Ordnance Survey 100035207

Production date: 30 January 2018

Map legend available at:
[\[REDACTED\]](#)




Site Details:

446123, 294825

Client Ref: POP018343_hinckley
Report Ref: HYD-4695803_SS_2_1
Grid Ref: 447355, 293122

Map Name: Provisional
Map date: 1955
Scale: 1:10,560
Printed at: 1:10,560



Surveyed N/A
Revised 1954
Edition 1955
Copyright N/A
Levelled N/A

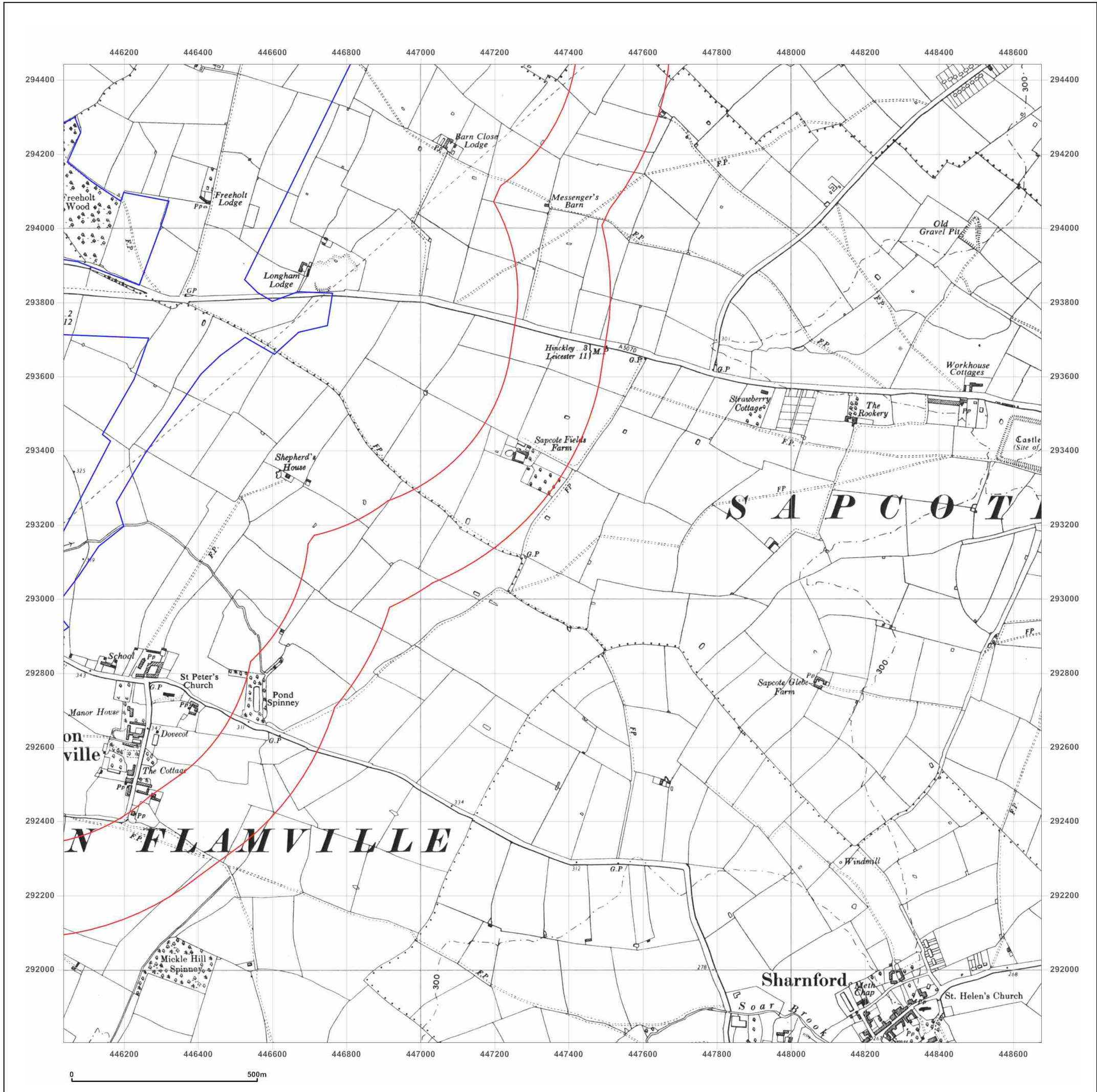


Produced by
Groundsure Insights
T: 08444 159000
E: info@groundsure.com
W: [REDACTED]

© Crown copyright and database rights 2018 Ordnance Survey 100035207

Production date: 30 January 2018

Map legend available at:
[\[REDACTED\]](#)



Site Details:

446123, 294825

Client Ref: POP018343_hinckley
Report Ref: HYD-4695803_SS_2_1
Grid Ref: 447355, 293122

Map Name: Provisional

Map date: 1968

Scale: 1:10,560

Printed at: 1:10,560



Surveyed 1968
Revised 1968
Edition N/A
Copyright N/A
Levelled N/A

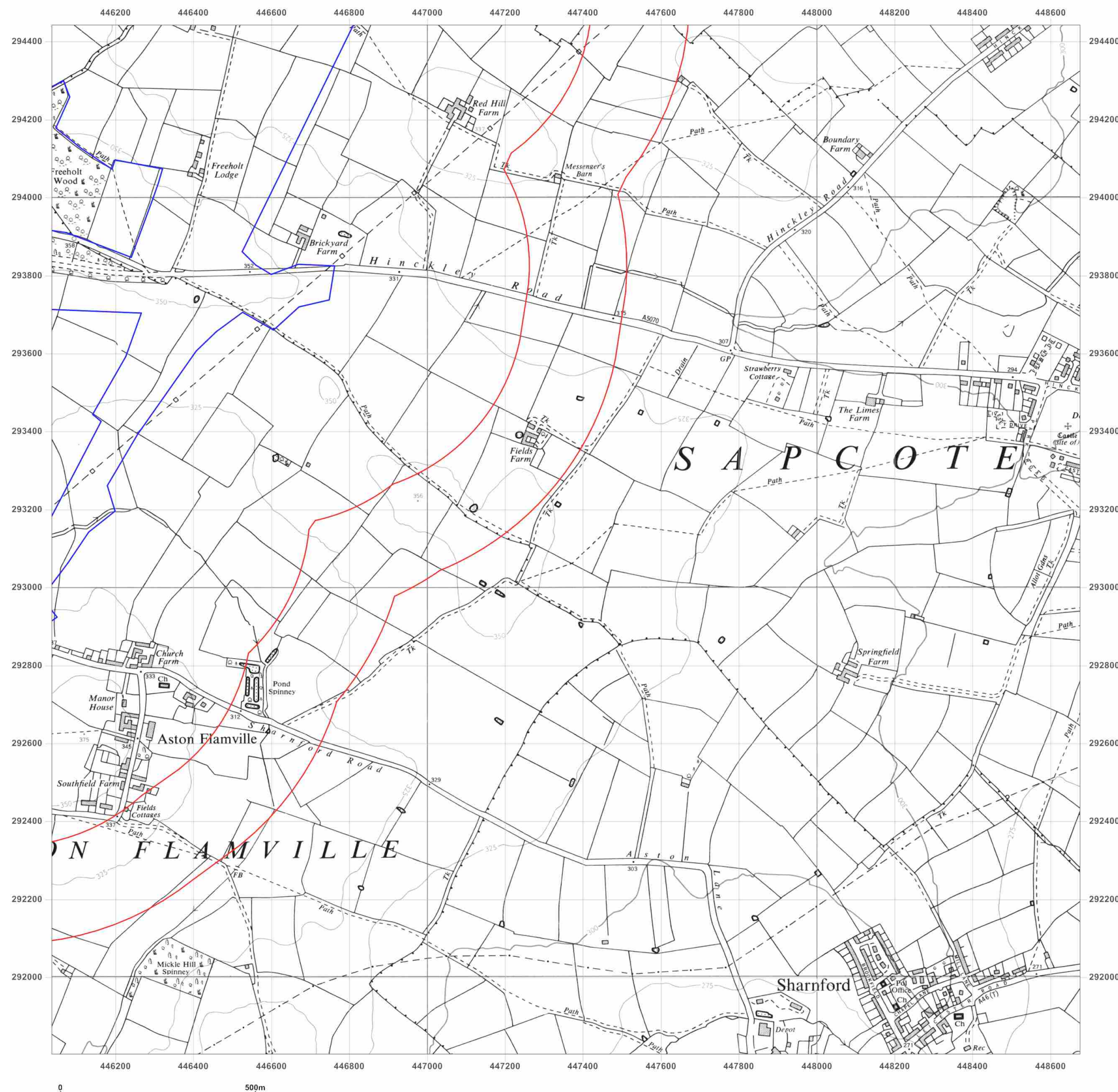


Produced by
Groundsure Insights
T: 08444 159000
E: info@groundsure.com
W: [REDACTED]

© Crown copyright and database rights 2018 Ordnance Survey 100035207

Production date: 30 January 2018

Map legend available at:
[\[REDACTED\]](#)



Site Details:

446123, 294825

Client Ref: POP018343_hinckley
Report Ref: HYD-4695803_SS_2_1
Grid Ref: 447355, 293122

Map Name: National Grid

Map date: 1979

Scale: 1:10,000

Printed at: 1:10,000



Surveyed 1976
Revised 1979
Edition N/A
Copyright 1979
Levelled 1965

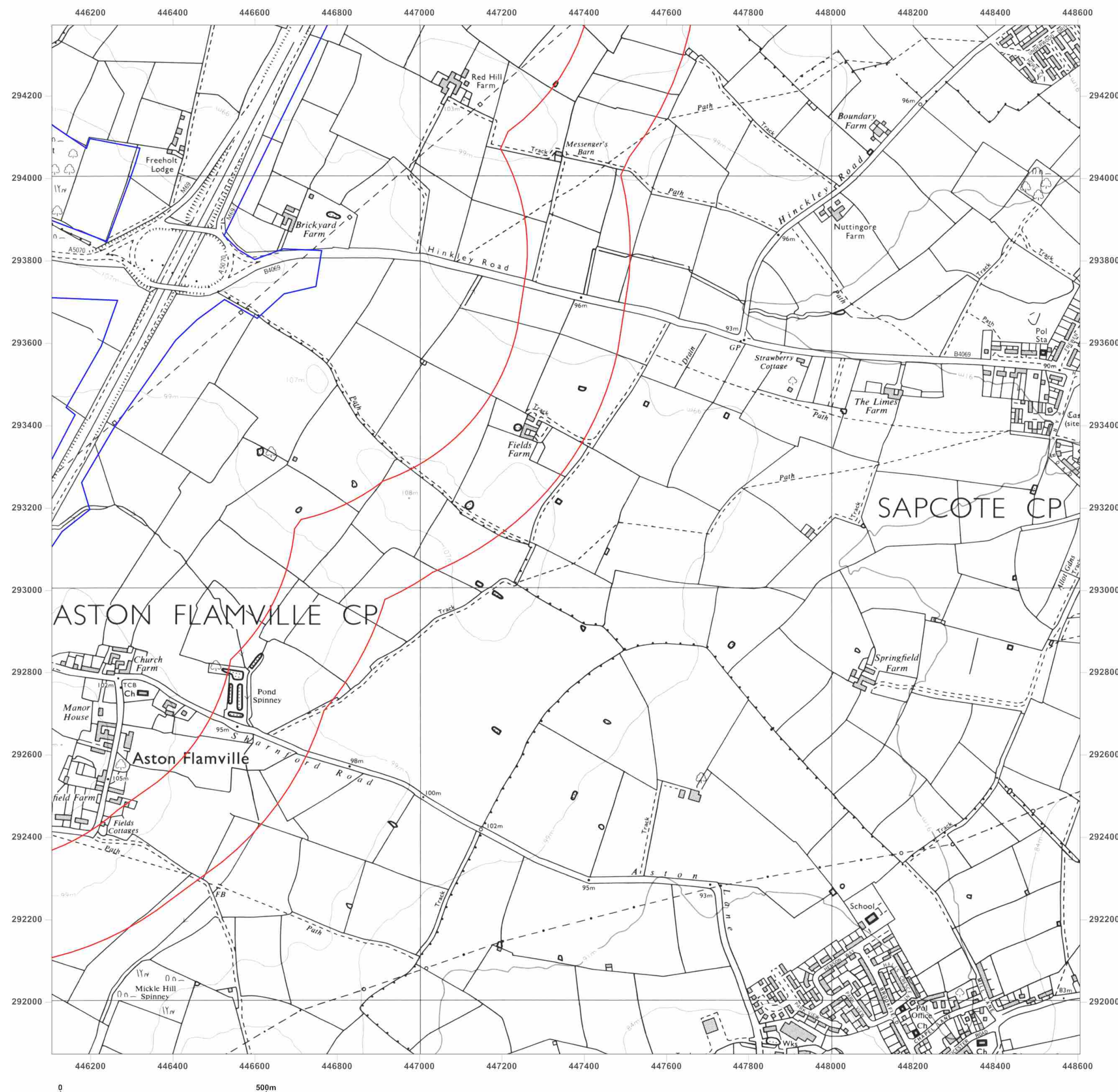


Produced by
Groundsure Insights
T: 08444 159000
E: info@groundsure.com
W: [REDACTED]

© Crown copyright and database rights 2018 Ordnance Survey 100035207

Production date: 30 January 2018

Map legend available at:
[\[REDACTED\]](#)



Site Details:

446123, 294825

Client Ref: POP018343_hinckley
Report Ref: HYD-4695803_SS_2_1
Grid Ref: 447355, 293122

Map Name: 1:10,000 Raster

Map date: 2002

Scale: 1:10,000

Printed at: 1:10,000



2002

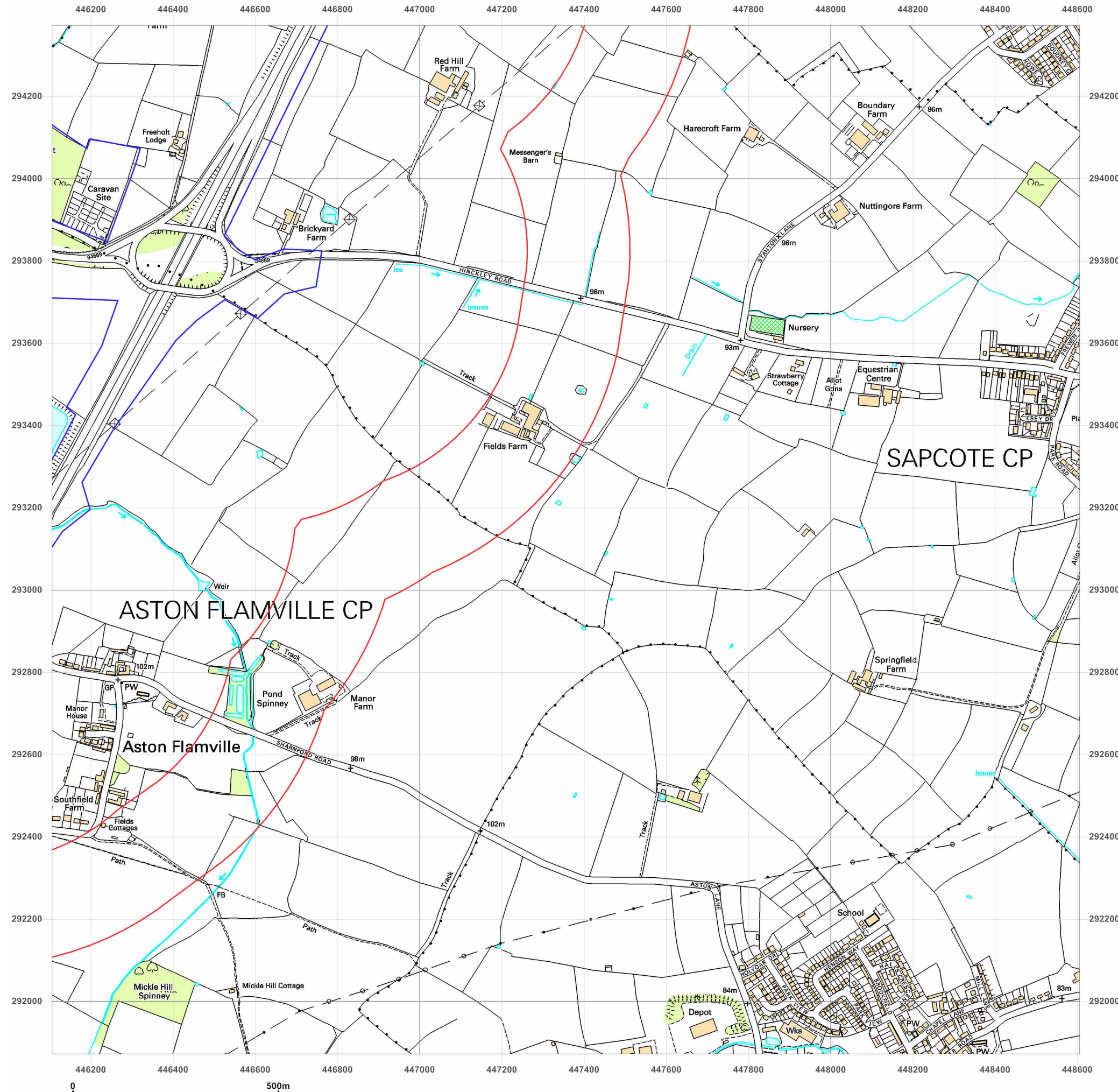


Produced by
Groundsure Insights
T: 08444 159000
E: info@groundsure.com
W: [REDACTED]

© Crown copyright and database rights 2018 Ordnance Survey 100035207

Production date: 30 January 2018

Map legend available at:
[\[REDACTED\]](#)



Site Details:

446123, 294825

Client Ref: POP018343_hinckley
Report Ref: HYD-4695803_SS_2_1
Grid Ref: 447355, 293122

Map Name: National Grid

Map date: 2010

Scale: 1:10,000

Printed at: 1:10,000



2010

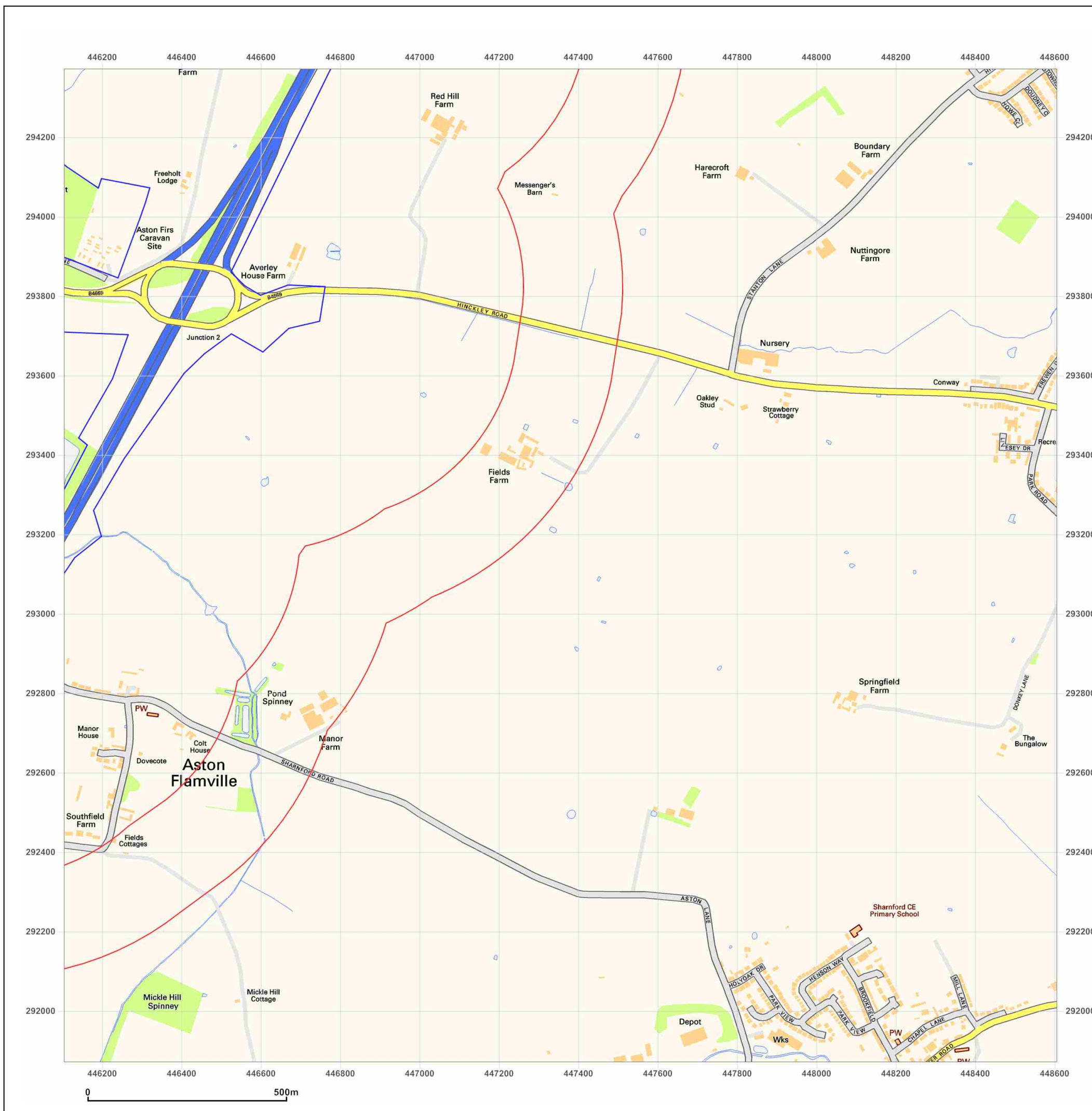


Produced by
Groundsure Insights
T: 08444 159000
E: info@groundsure.com
W: [REDACTED]

© Crown copyright and database rights 2018 Ordnance Survey 100035207

Production date: 30 January 2018

Map legend available at:
[\[REDACTED\]](#)



Site Details:

446123, 294825

Client Ref: POP018343_hinckley
Report Ref: HYD-4695803_SS_2_1
Grid Ref: 447355, 293122

Map Name: National Grid

Map date: 2014

Scale: 1:10,000

Printed at: 1:10,000



2014

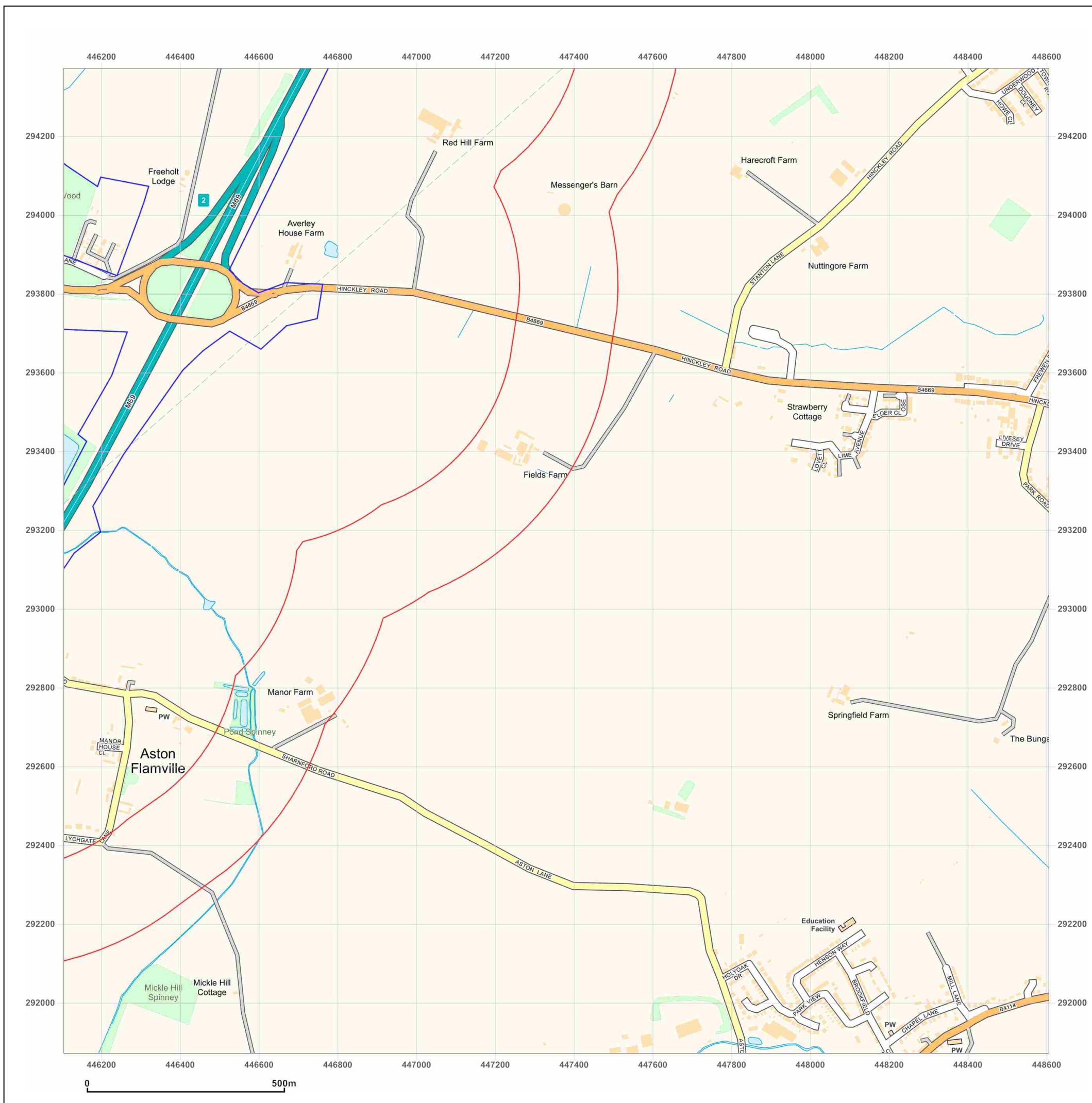


Produced by
 Groundsure Insights
 T: 08444 159000
 E: info@groundsure.com
 W: [REDACTED]

© Crown copyright and database rights 2018 Ordnance Survey 100035207

Production date: 30 January 2018

Map legend available at:
[\[REDACTED\]](#)



Site Details:

446123, 294825

Client Ref: POP018343_hinckley
Report Ref: HYD-4695803_SS_2_2
Grid Ref: 447355, 295532

Map Name: County Series

Map date: 1886

Scale: 1:10,560

Printed at: 1:10,560



Surveyed 1886
Revised 1886
Edition N/A
Copyright N/A
Levelled N/A

Surveyed 1886
Revised N/A
Edition N/A
Copyright N/A
Levelled N/A

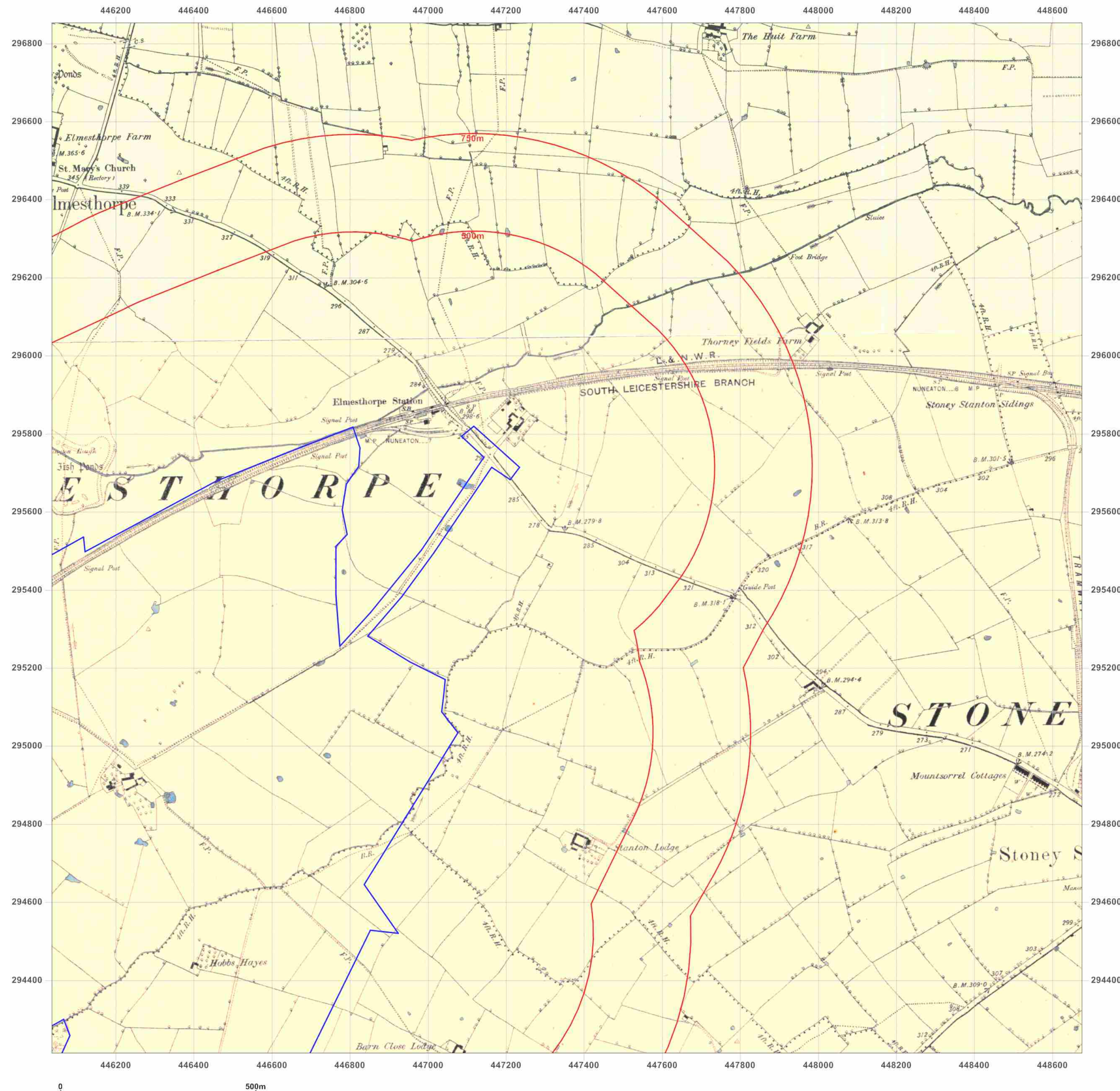


Produced by
Groundsure Insights
T: 08444 159000
E: info@groundsure.com
W: [REDACTED]

© Crown copyright and database rights 2018 Ordnance Survey 100035207

Production date: 30 January 2018

Map legend available at:
[\[REDACTED\]](#)



Site Details:

446123, 294825

Client Ref: POP018343_hinckley
Report Ref: HYD-4695803_SS_2_2
Grid Ref: 447355, 295532

Map Name: County Series

Map date: 1886

Scale: 1:10,560

Printed at: 1:10,560



Surveyed 1886
Revised 1886
Edition N/A
Copyright N/A
Levelled N/A

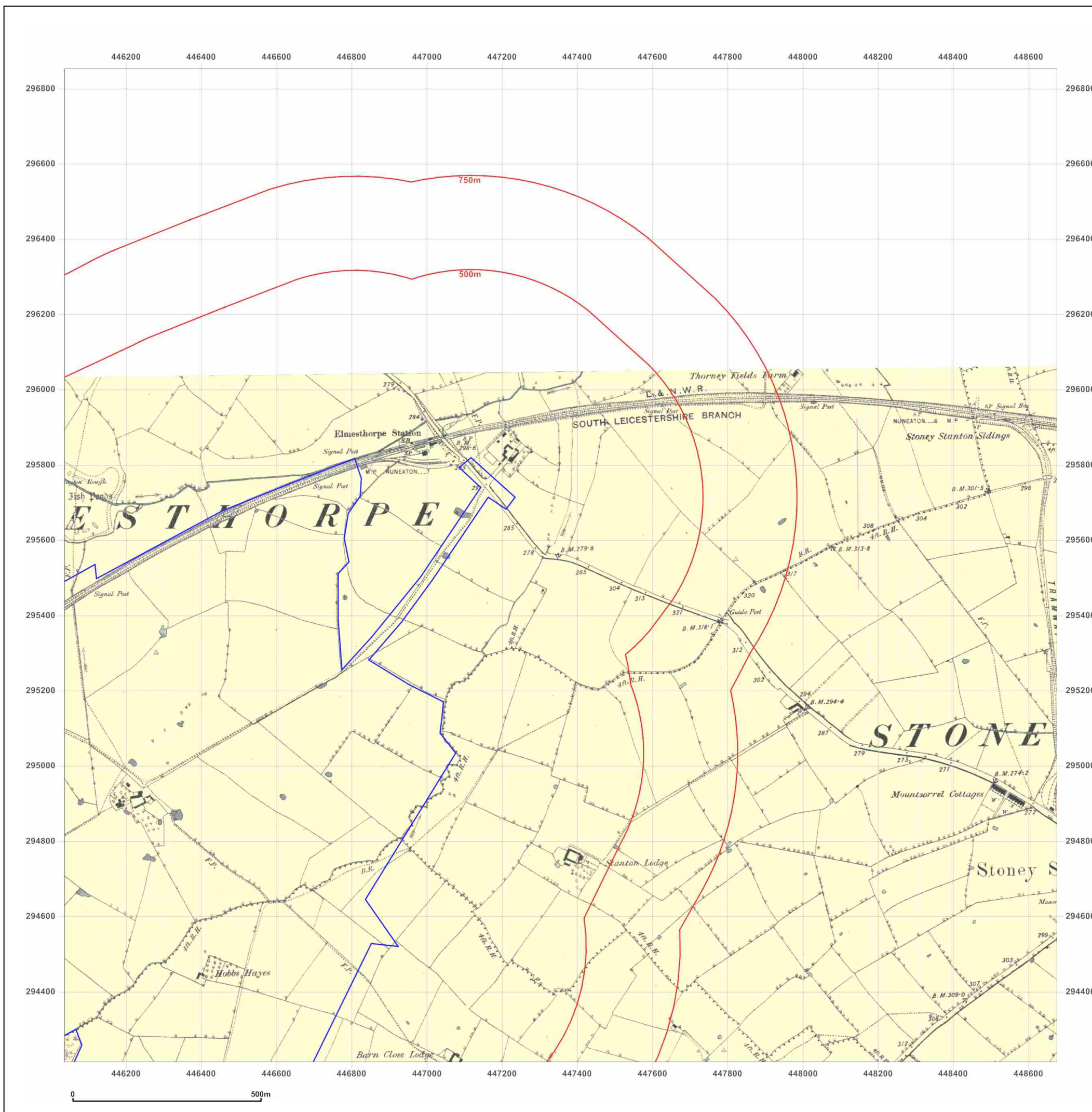


Produced by
Groundsure Insights
T: 08444 159000
E: info@groundsure.com
W: [REDACTED]

© Crown copyright and database rights 2018 Ordnance Survey 100035207

Production date: 30 January 2018

Map legend available at:
[\[REDACTED\]](#)



Site Details:

446123, 294825

Client Ref: POP018343_hinckley
Report Ref: HYD-4695803_SS_2_2
Grid Ref: 447355, 295532

Map Name: County Series

Map date: 1904

Scale: 1:10,560

Printed at: 1:10,560



Surveyed 1886
Revised 1904
Edition N/A
Copyright N/A
Levelled N/A

Surveyed 1886
Revised 1904
Edition N/A
Copyright N/A
Levelled N/A

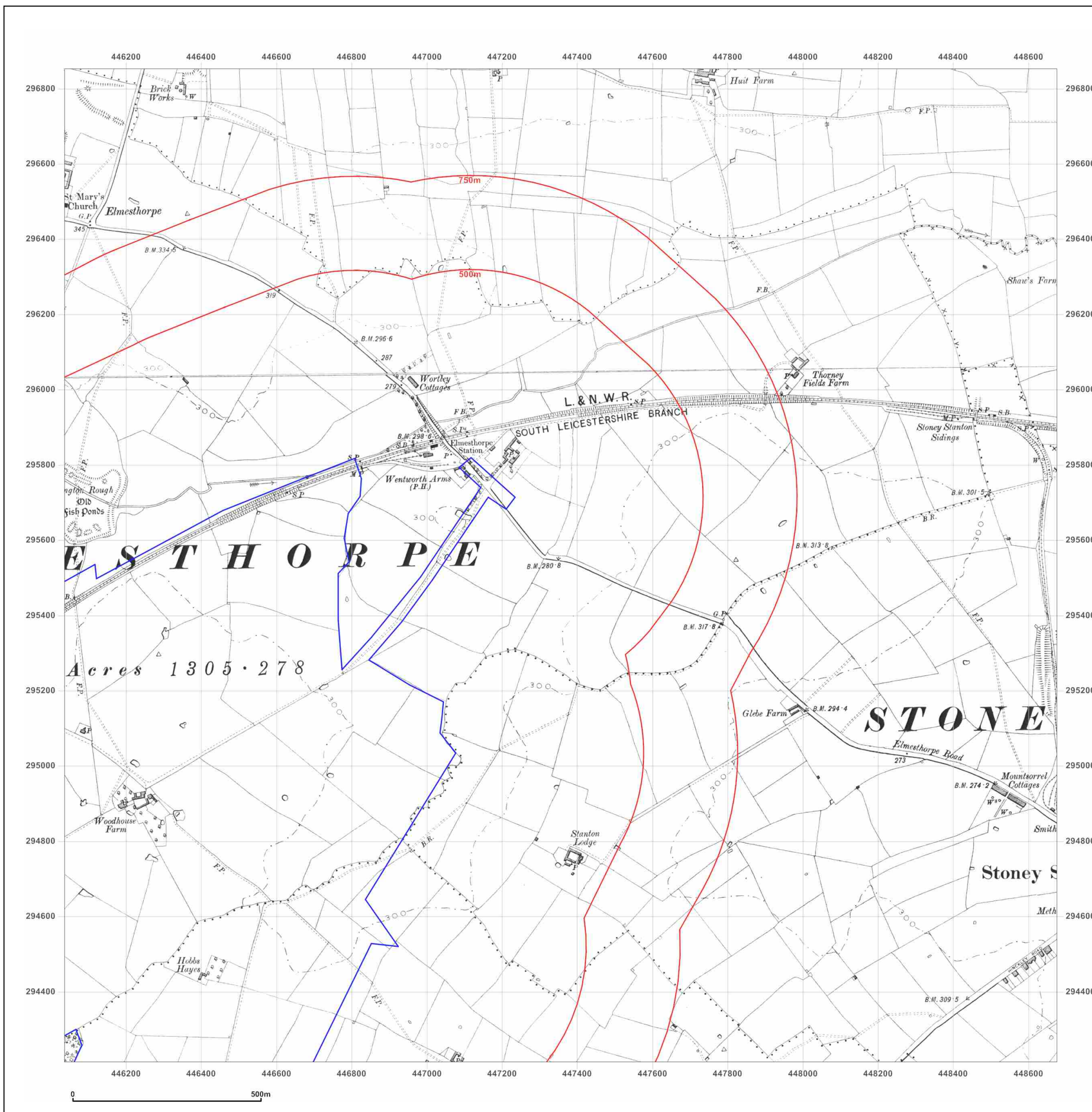


Produced by
Groundsure Insights
T: 08444 159000
E: info@groundsure.com
W: [REDACTED]

© Crown copyright and database rights 2018 Ordnance Survey 100035207

Production date: 30 January 2018

Map legend available at:
[\[REDACTED\]](#)



Site Details:

446123, 294825

Client Ref: POP018343_hinckley
Report Ref: HYD-4695803_SS_2_2
Grid Ref: 447355, 295532

Map Name: County Series

Map date: 1914

Scale: 1:10,560

Printed at: 1:10,560



Surveyed 1886
Revised 1914
Edition N/A
Copyright N/A
Levelled N/A




Produced by
Groundsure Insights
T: 08444 159000
E: info@groundsure.com
W: [REDACTED]

© Crown copyright and database rights 2018 Ordnance Survey 100035207

Production date: 30 January 2018

Map legend available at:
[\[REDACTED\]](#)



Site Details:

446123, 294825

Client Ref: POP018343_hinckley
Report Ref: HYD-4695803_SS_2_2
Grid Ref: 447355, 295532

Map Name: County Series

Map date: 1938

Scale: 1:10,560

Printed at: 1:10,560



Surveyed 1886
Revised 1938
Edition N/A
Copyright N/A
Levelled N/A




Produced by
Groundsure Insights
T: 08444 159000
E: info@groundsure.com
W: [REDACTED]

© Crown copyright and database rights 2018 Ordnance Survey 100035207

Production date: 30 January 2018

Map legend available at:
[\[REDACTED\]](#)



Site Details:

446123, 294825

Client Ref: POP018343_hinckley
Report Ref: HYD-4695803_SS_2_2
Grid Ref: 447355, 295532

Map Name: Provisional

Map date: 1950-1955

Scale: 1:10,560

Printed at: 1:10,560



Surveyed 1950
Revised 1950
Edition N/A
Copyright N/A
Levelled N/A

Surveyed N/A
Revised 1954
Edition 1955
Copyright N/A
Levelled N/A

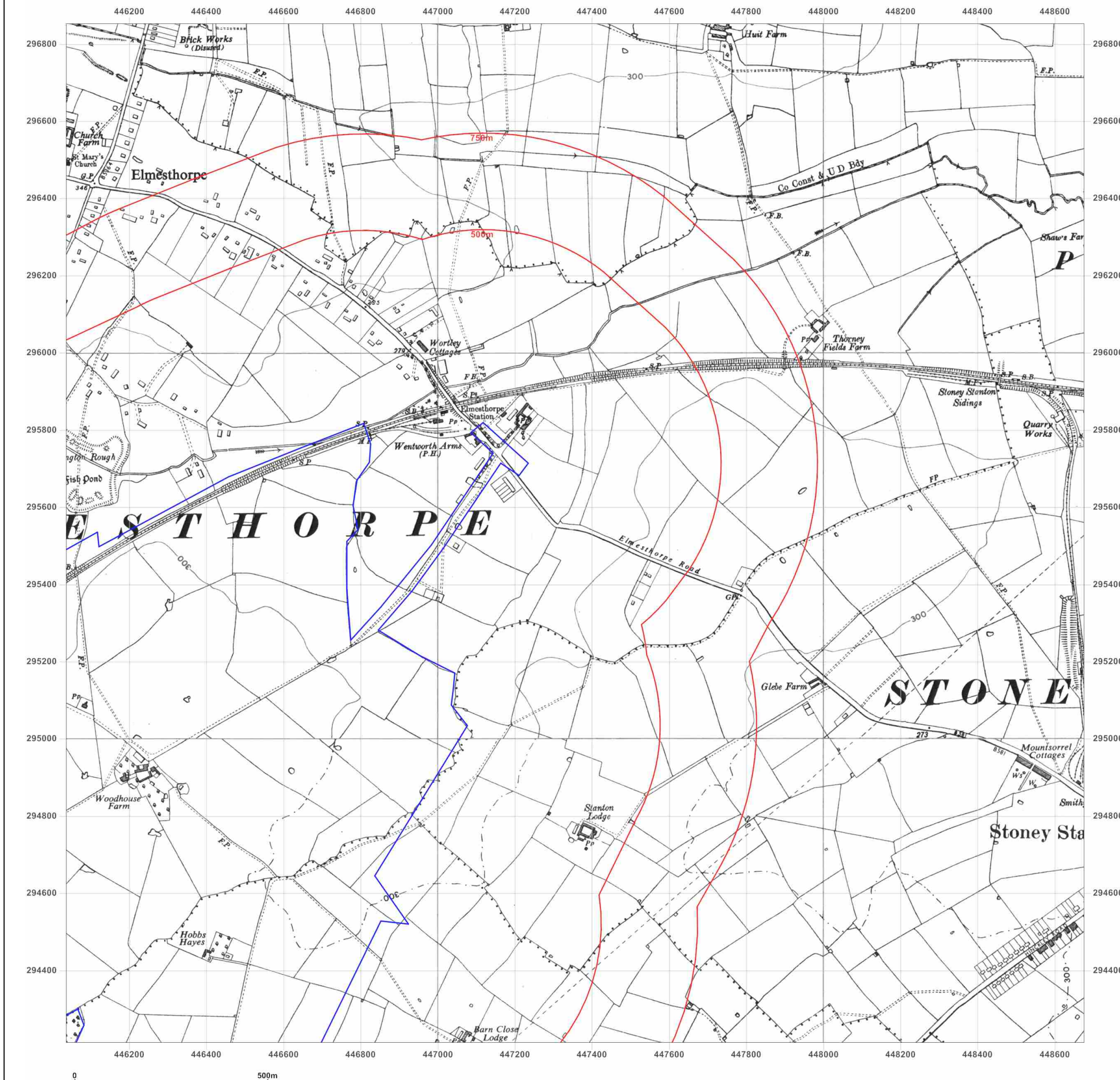


Produced by
Groundsure Insights
T: 08444 159000
E: info@groundsure.com
W: [REDACTED]

© Crown copyright and database rights 2018 Ordnance Survey 100035207

Production date: 30 January 2018

Map legend available at:
[\[REDACTED\]](#)



Site Details:

446123, 294825

Client Ref: POP018343_hinckley
Report Ref: HYD-4695803_SS_2_2
Grid Ref: 447355, 295532

Map Name: Provisional

Map date: 1968

Scale: 1:10,560

Printed at: 1:10,560



Surveyed 1968
Revised 1968
Edition N/A
Copyright N/A
Levelled N/A

Surveyed 1968
Revised 1968
Edition N/A
Copyright N/A
Levelled N/A

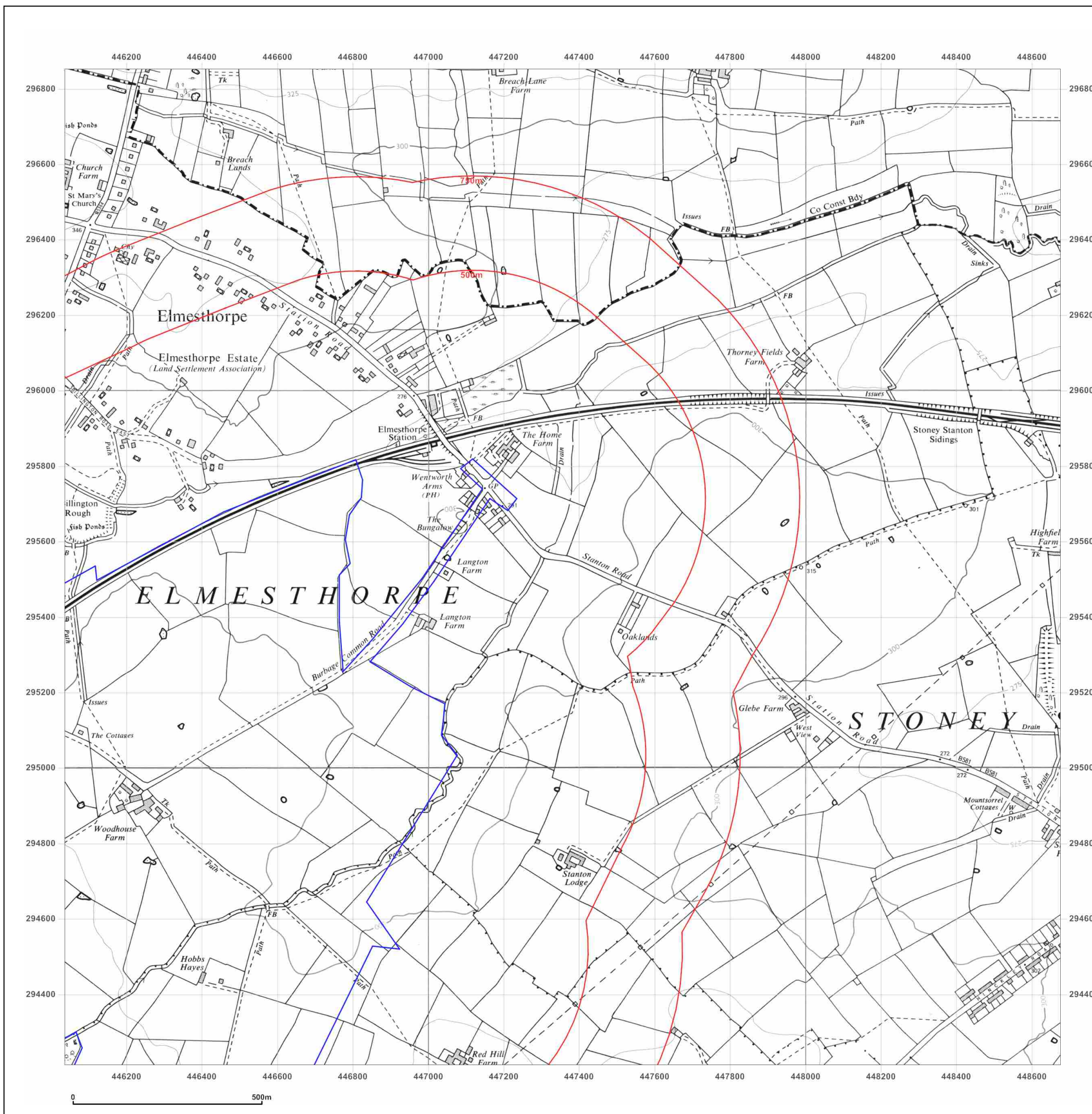


Produced by
Groundsure Insights
T: 08444 159000
E: info@groundsure.com
W: [REDACTED]

© Crown copyright and database rights 2018 Ordnance Survey 100035207

Production date: 30 January 2018

Map legend available at:
[\[REDACTED\]](#)



Site Details:

446123, 294825

Client Ref: POP018343_hinckley
Report Ref: HYD-4695803_SS_2_2
Grid Ref: 447355, 295532

Map Name: National Grid

Map date: 1979-1980

Scale: 1:10,000

Printed at: 1:10,000



Surveyed 1972
Revised 1980
Edition N/A
Copyright 1980
Levelled 1965

Surveyed 1976
Revised 1979
Edition N/A
Copyright 1979
Levelled 1965

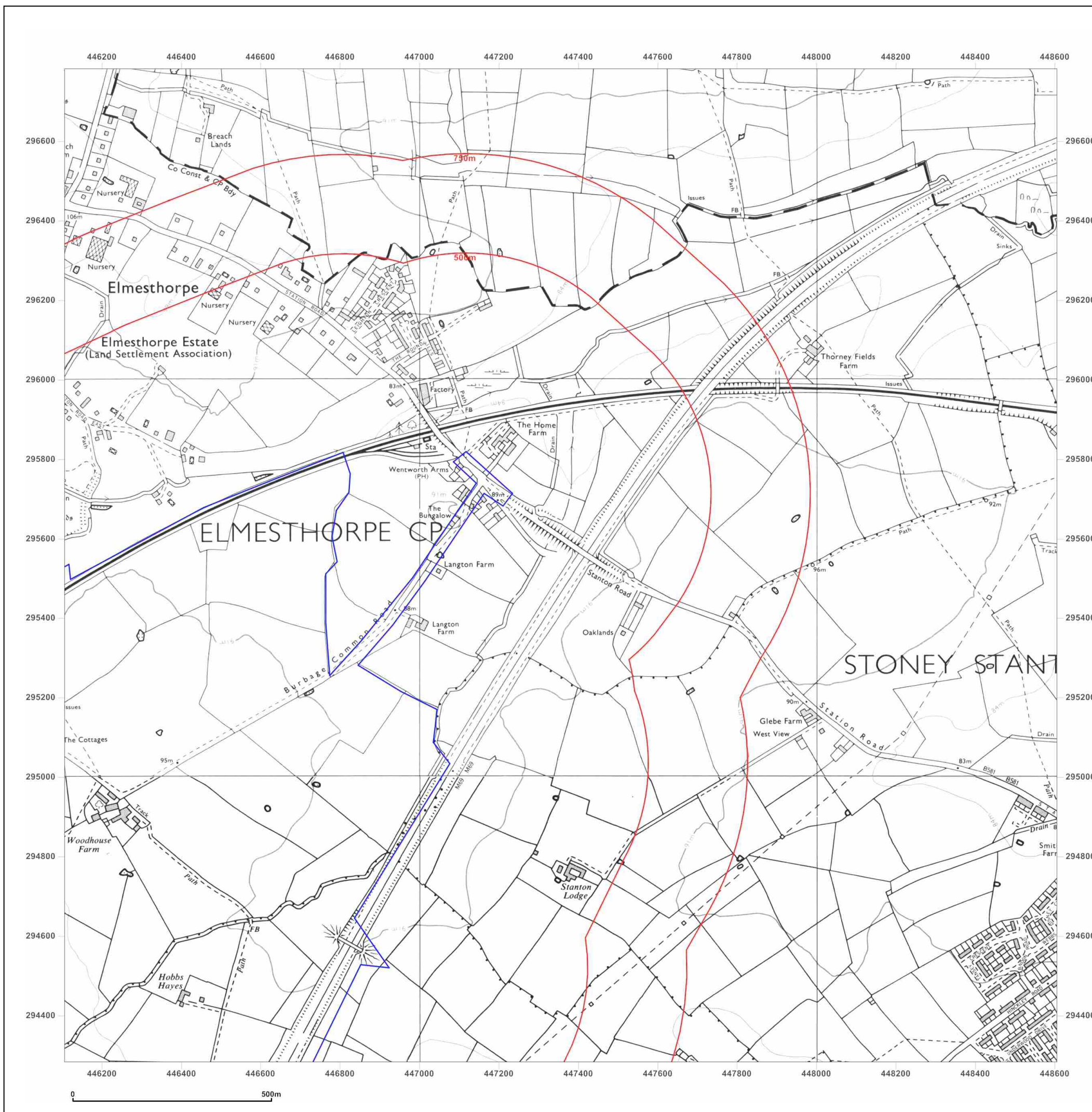


Produced by
Groundsure Insights
T: 08444 159000
E: info@groundsure.com
W: [REDACTED]

© Crown copyright and database rights 2018 Ordnance Survey 100035207

Production date: 30 January 2018

Map legend available at:
[\[REDACTED\]](#)



Site Details:

446123, 294825


Client Ref: POP018343_hinckley
Report Ref: HYD-4695803_SS_2_2
Grid Ref: 447355, 295532

Map Name: 1:10,000 Raster

Map date: 2002

Scale: 1:10,000

Printed at: 1:10,000

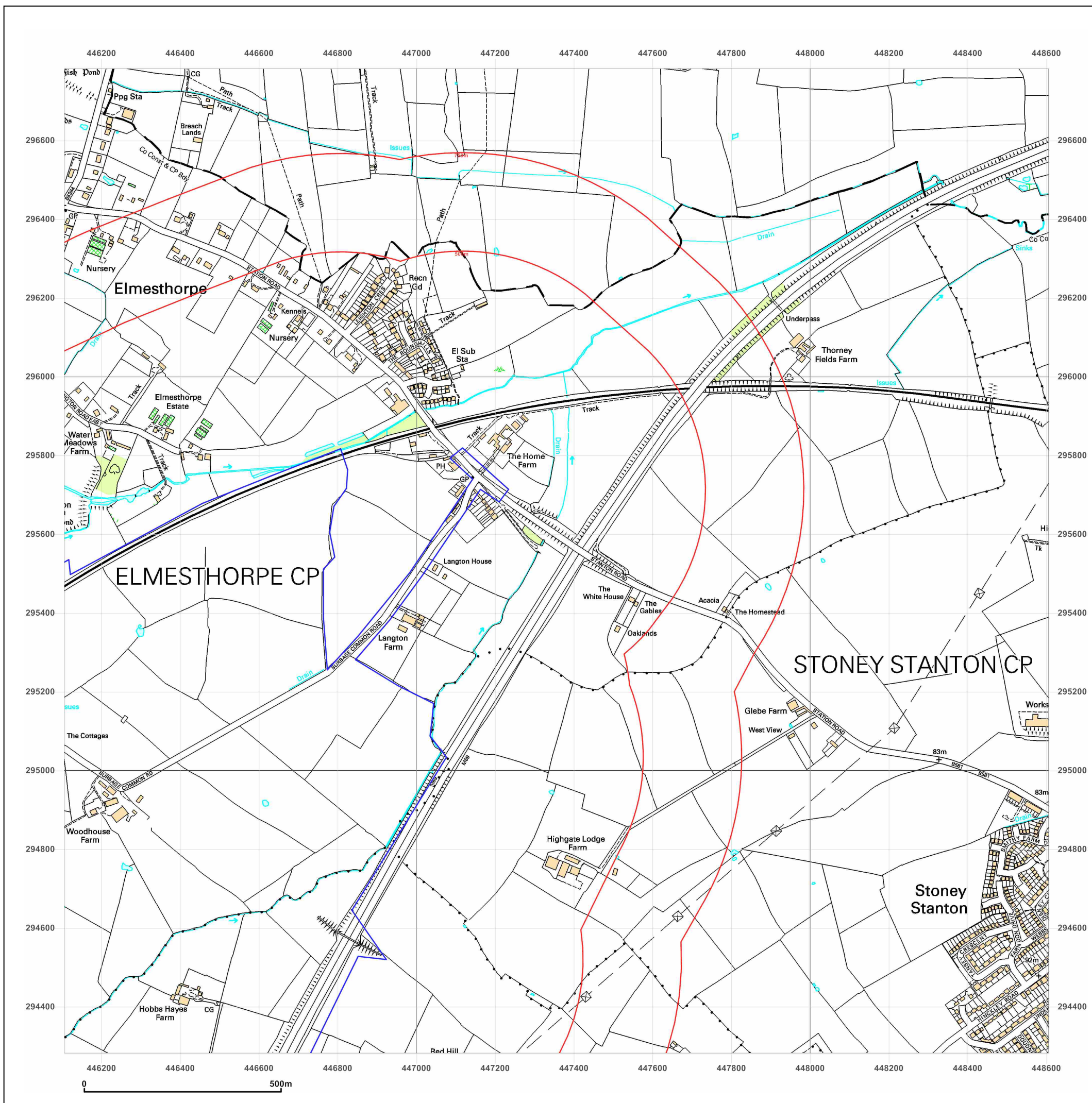


Produced by
Groundsure Insights
T: 08444 159000
E: info@groundsure.com
W: [REDACTED]

© Crown copyright and database rights 2018 Ordnance Survey 100035207

Production date: 30 January 2018

Map legend available at:
[\[REDACTED\]](#)



Site Details:

446123, 294825

Client Ref: POP018343_hinckley
Report Ref: HYD-4695803_SS_2_2
Grid Ref: 447355, 295532

Map Name: National Grid

Map date: 2010

Scale: 1:10,000

Printed at: 1:10,000



2010




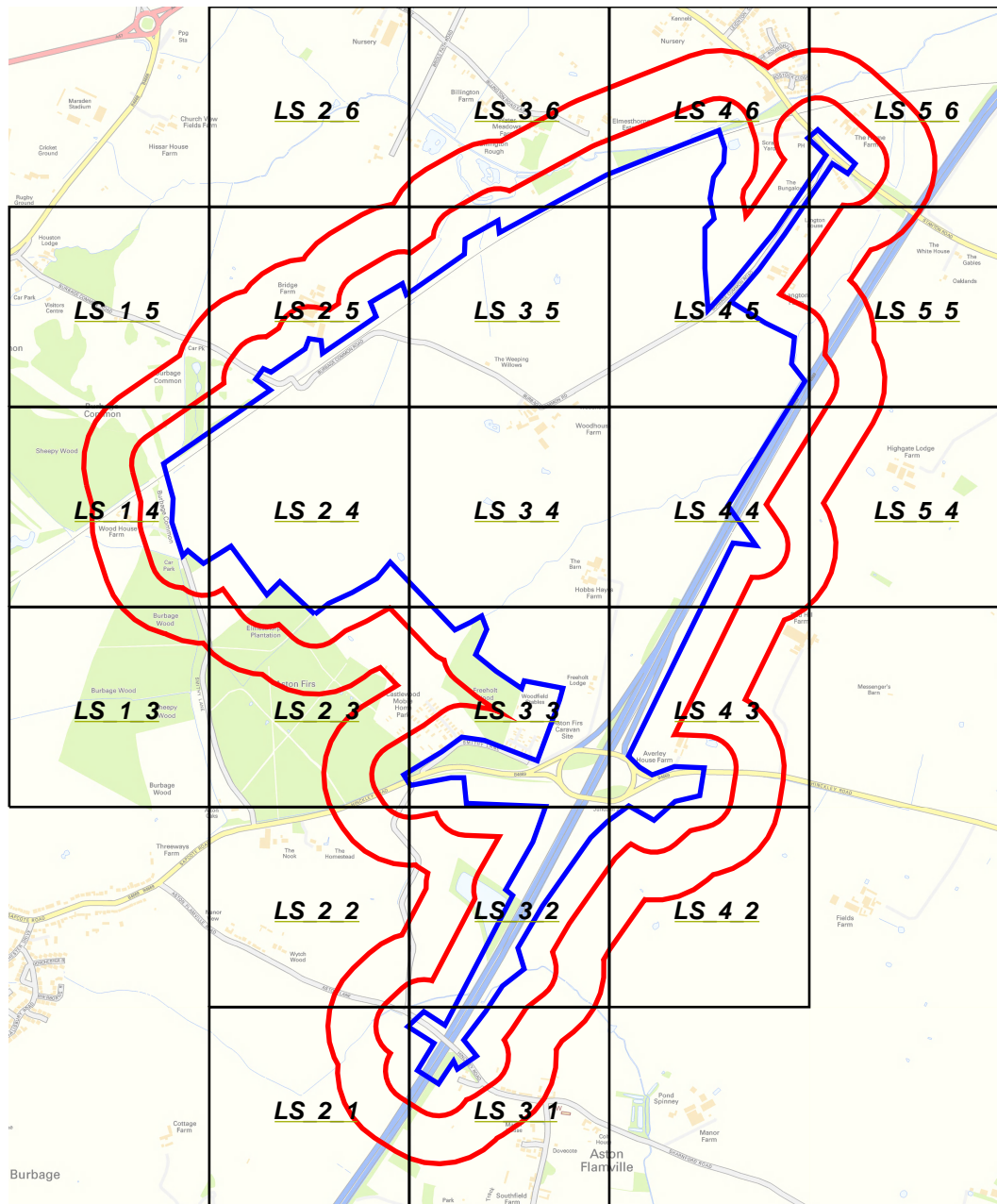
Produced by
 Groundsure Insights
 T: 08444 159000
 E: info@groundsure.com
 W: [REDACTED]

© Crown copyright and database rights 2018 Ordnance Survey 100035207

Production date: 30 January 2018

Map legend available at:
[\[REDACTED\]](#)





1:2500 Scale Grid Index

Site Details:

446123, 294825

Client Ref: POP018343_hinckley
Report Ref: HYD-4695803_LS_1_3
Grid Ref: 444900, 294015

Map Name: County Series

Map date: 1887-1889

Scale: 1:2,500

Printed at: 1:2,500



Surveyed 1889
 Revised 1889
 Edition N/A
 Copyright N/A
 Levelled N/A

Surveyed 1887
 Revised 1887
 Edition N/A
 Copyright N/A
 Levelled N/A

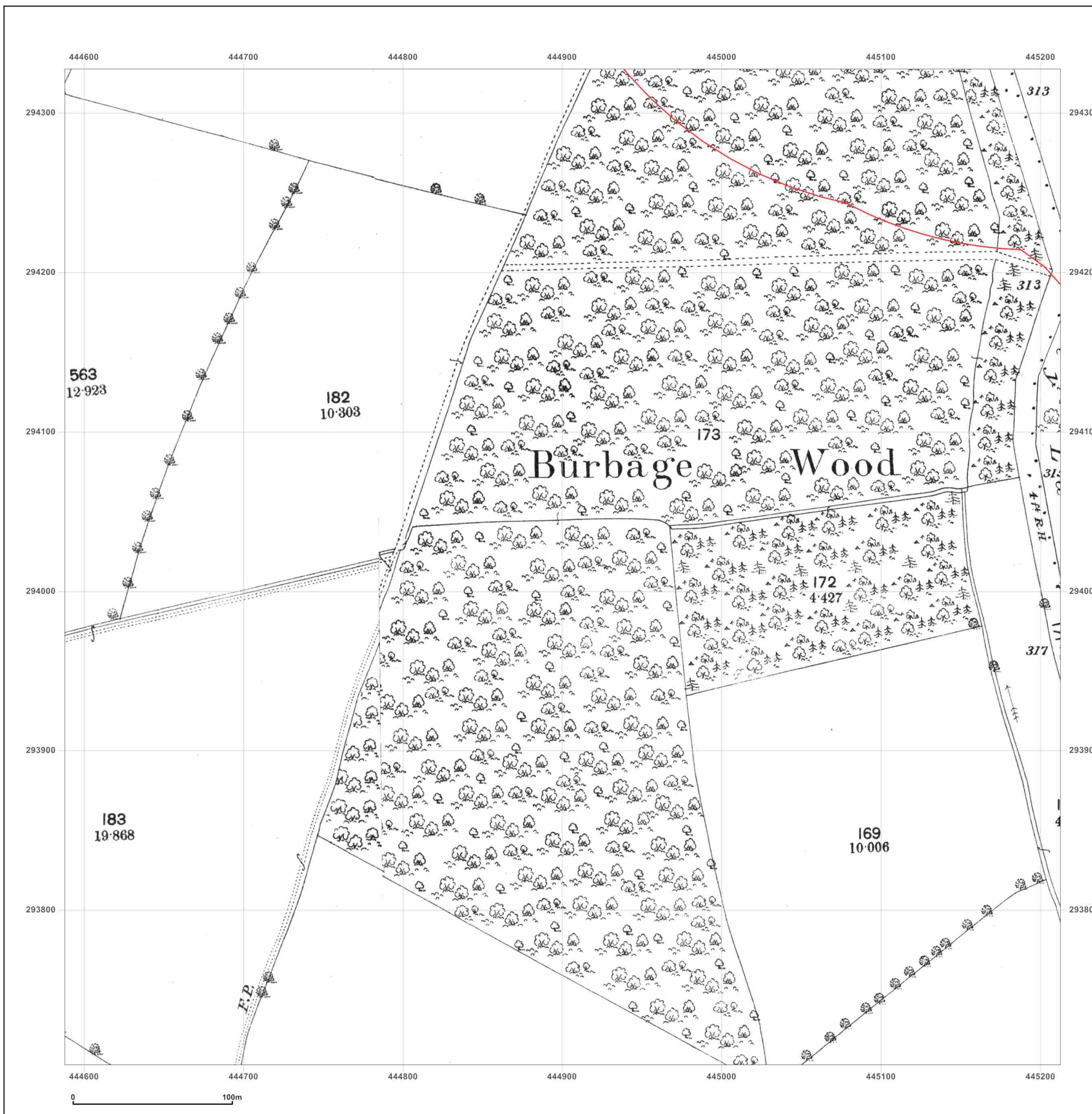


Produced by
 Groundsure Insights
 T: 08444 159000
 E: info@groundsure.com
 W: [REDACTED]

© Crown copyright and database rights 2018 Ordnance Survey 100035207

Production date: 30 January 2018

Map legend available at:
[\[REDACTED\]](#)



Site Details:

446123, 294825

Client Ref: POP018343_hinckley
Report Ref: HYD-4695803_LS_1_3
Grid Ref: 444900, 294015

Map Name: County Series

Map date: 1903

Scale: 1:2,500

Printed at: 1:2,500



Surveyed 1903
 Revised 1903
 Edition N/A
 Copyright N/A
 Levelled N/A

Surveyed 1903
 Revised 1903
 Edition N/A
 Copyright N/A
 Levelled N/A

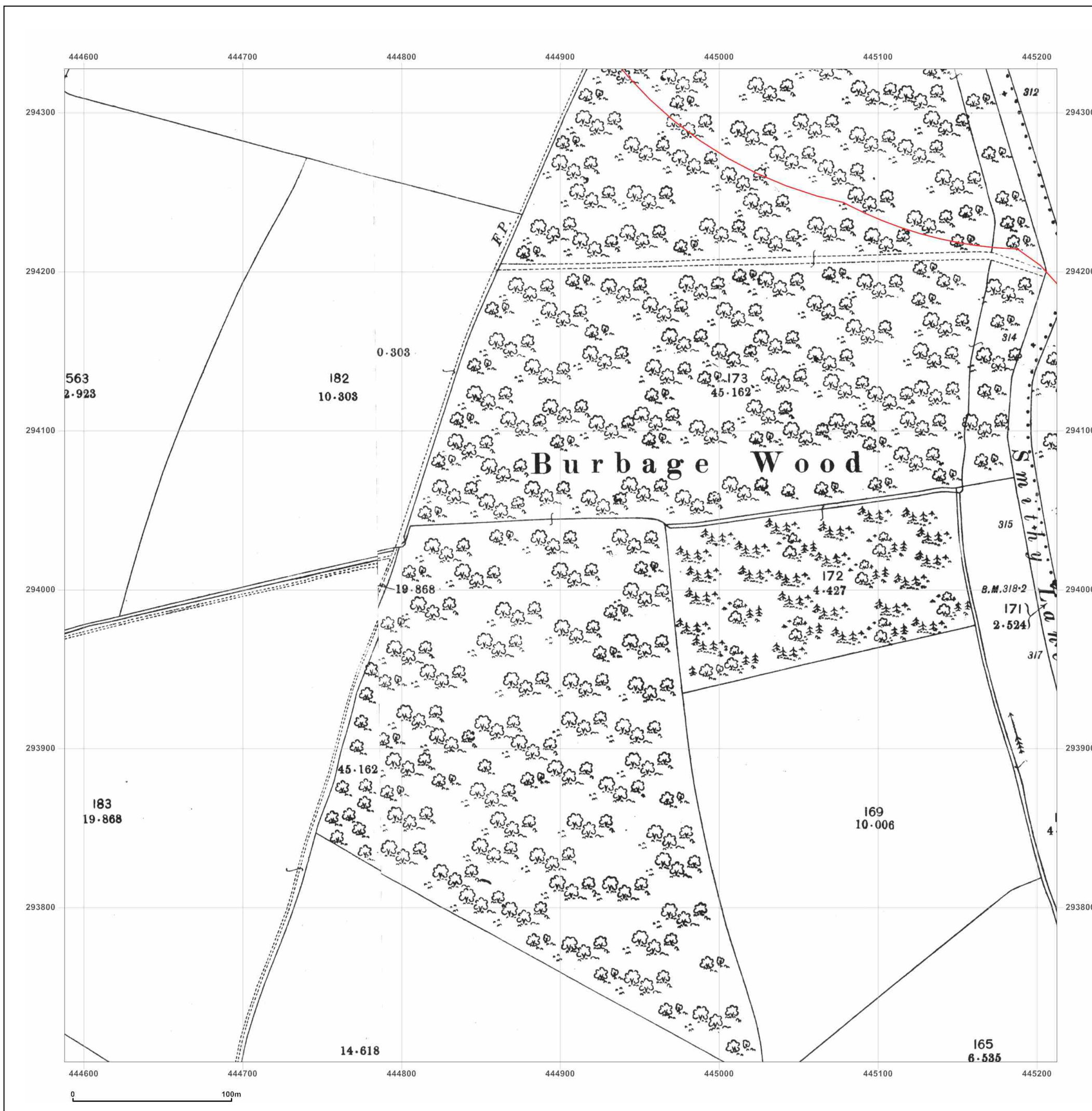


Produced by
 Groundsure Insights
 T: 08444 159000
 E: info@groundsure.com
 W: [REDACTED]

© Crown copyright and database rights 2018 Ordnance Survey 100035207

Production date: 30 January 2018

Map legend available at:
[\[REDACTED\]](#)



Site Details:

446123, 294825

Client Ref: POP018343_hinckley
Report Ref: HYD-4695803_LS_1_3
Grid Ref: 444900, 294015

Map Name: County Series

Map date: 1924

Scale: 1:2,500

Printed at: 1:2,500



Surveyed 1924
Revised 1924
Edition N/A
Copyright N/A
Levelled N/A

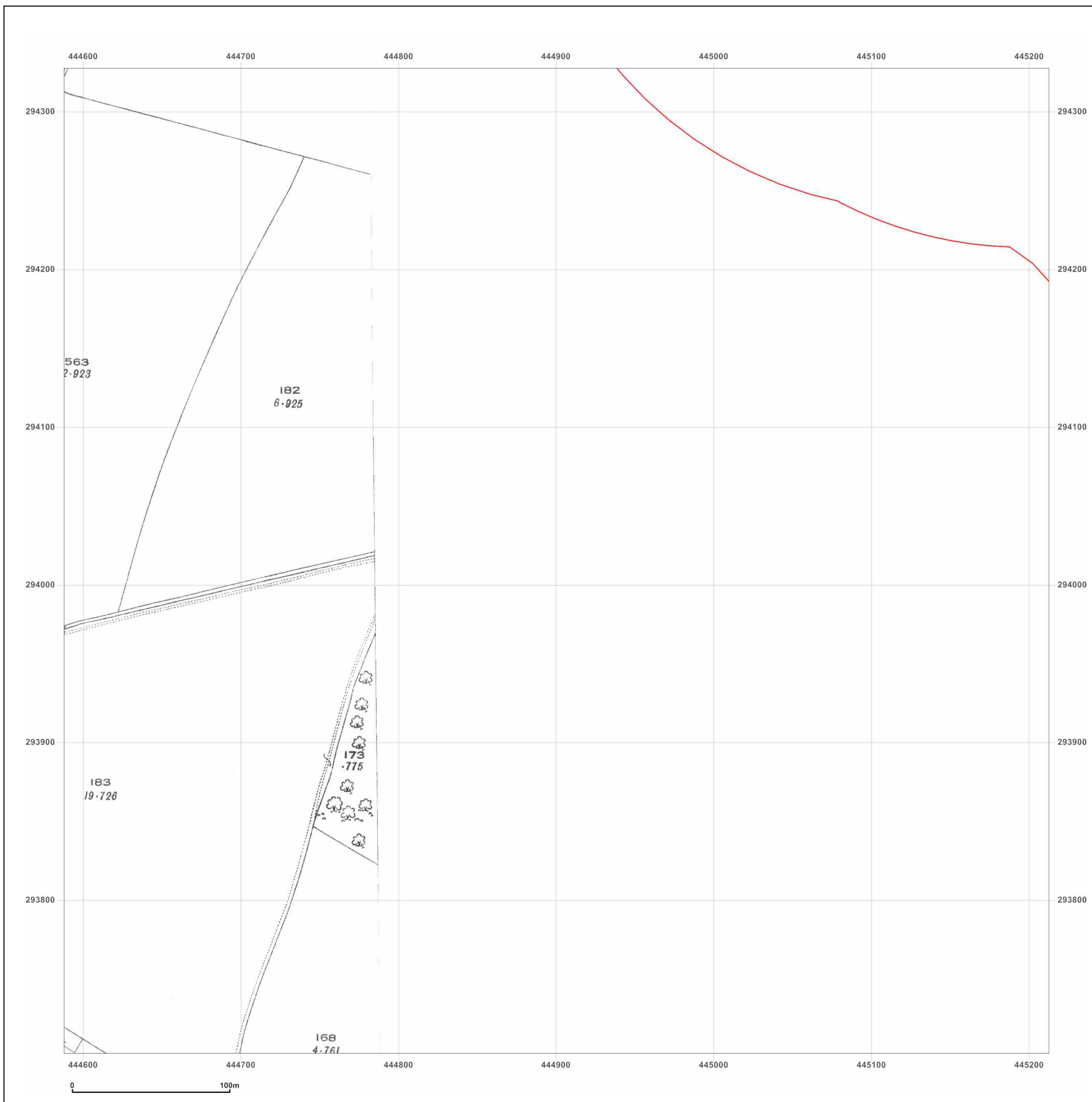


Produced by
Groundsure Insights
T: 08444 159000
E: info@groundsure.com
W: [REDACTED]

© Crown copyright and database rights 2018 Ordnance Survey 100035207

Production date: 30 January 2018

Map legend available at:
[\[REDACTED\]](#)



Site Details:

446123, 294825

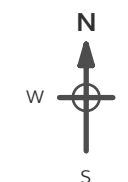
Client Ref: POP018343_hinckley
Report Ref: HYD-4695803_LS_1_3
Grid Ref: 444900, 294015

Map Name: National Grid

Map date: 1963

Scale: 1:2,500

Printed at: 1:2,500



Surveyed 1963
Revised 1963
Edition N/A
Copyright 1964
Levelled 1945

Surveyed 1963
Revised 1963
Edition 1964
Copyright 1964
Levelled 1945

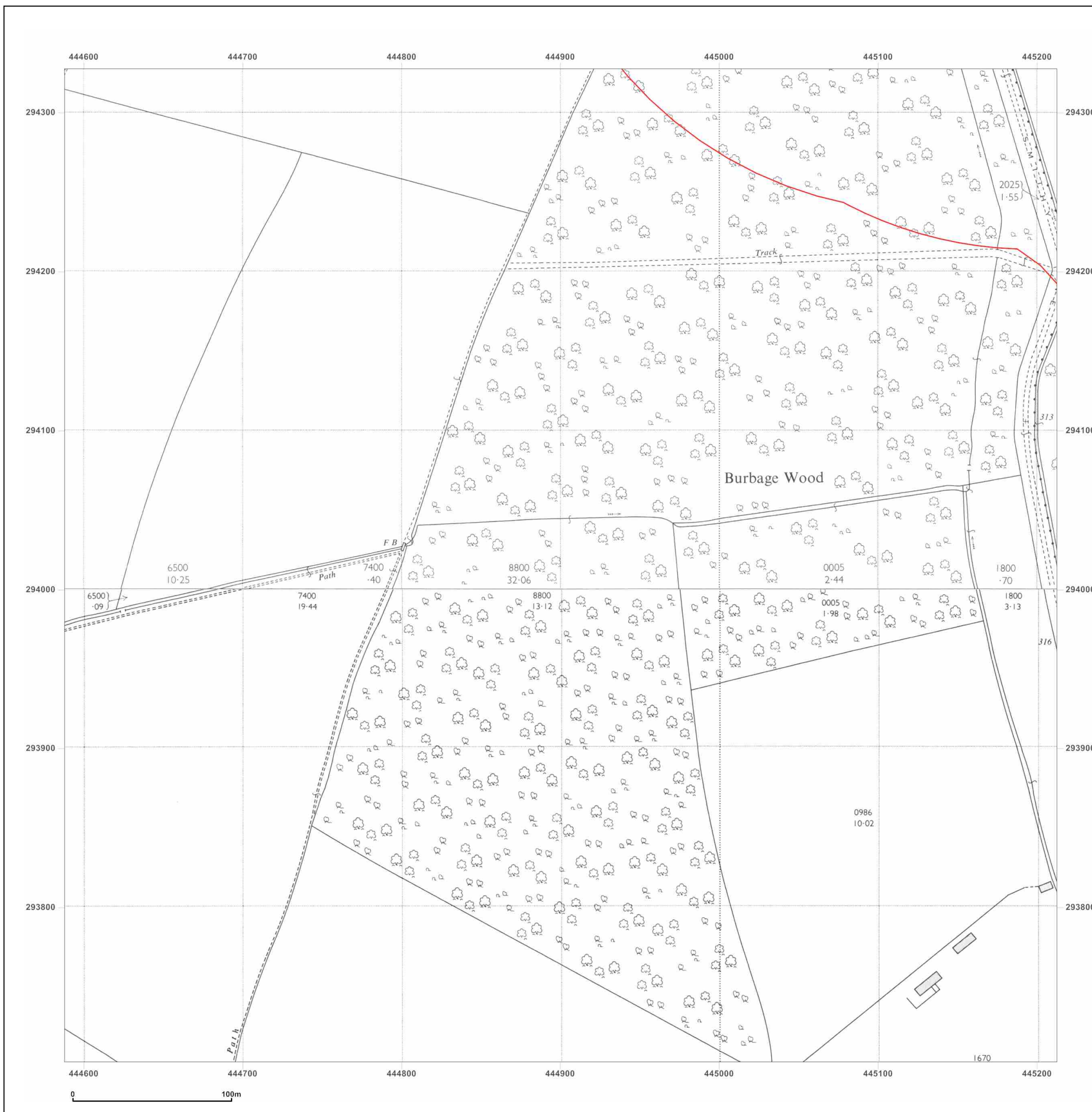


Produced by
Groundsure Insights
T: 08444 159000
E: info@groundsure.com
W: [REDACTED]

© Crown copyright and database rights 2018 Ordnance Survey 100035207

Production date: 30 January 2018

Map legend available at:
[\[REDACTED\]](#)



Site Details:

446123, 294825

Client Ref: POP018343_hinckley
Report Ref: HYD-4695803_LS_1_3
Grid Ref: 444900, 294015

Map Name: National Grid

Map date: 1964

Scale: 1:2,500

Printed at: 1:2,500



Surveyed N/A
Revised N/A
Edition N/A
Copyright N/A
Levelled N/A

Surveyed N/A
Revised N/A
Edition N/A
Copyright N/A
Levelled N/A

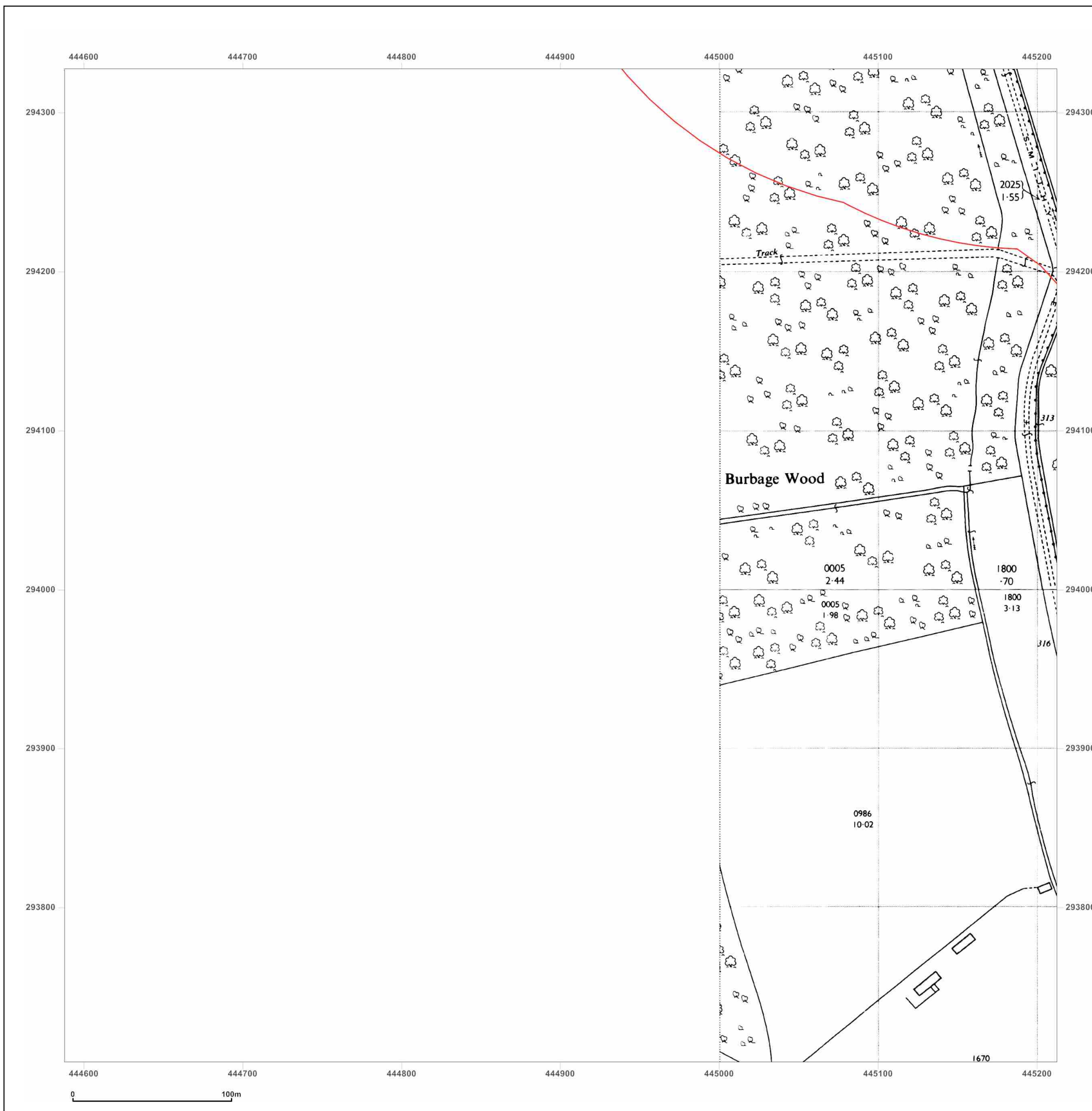


Produced by
Groundsure Insights
T: 08444 159000
E: info@groundsure.com
W: [REDACTED]

© Crown copyright and database rights 2018 Ordnance Survey 100035207

Production date: 30 January 2018

Map legend available at:
[\[REDACTED\]](#)



Site Details:

446123, 294825

Client Ref: POP018343_hinckley
Report Ref: HYD-4695803_LS_1_3
Grid Ref: 444900, 294015

Map Name: National Grid


Map date: 1975-1977

Scale: 1:2,500

Printed at: 1:2,500



Surveyed N/A
Revised N/A
Edition N/A
Copyright N/A
Levelled N/A



Surveyed N/A
Revised N/A
Edition N/A
Copyright N/A
Levelled N/A

Surveyed N/A
Revised N/A
Edition N/A
Copyright N/A
Levelled N/A

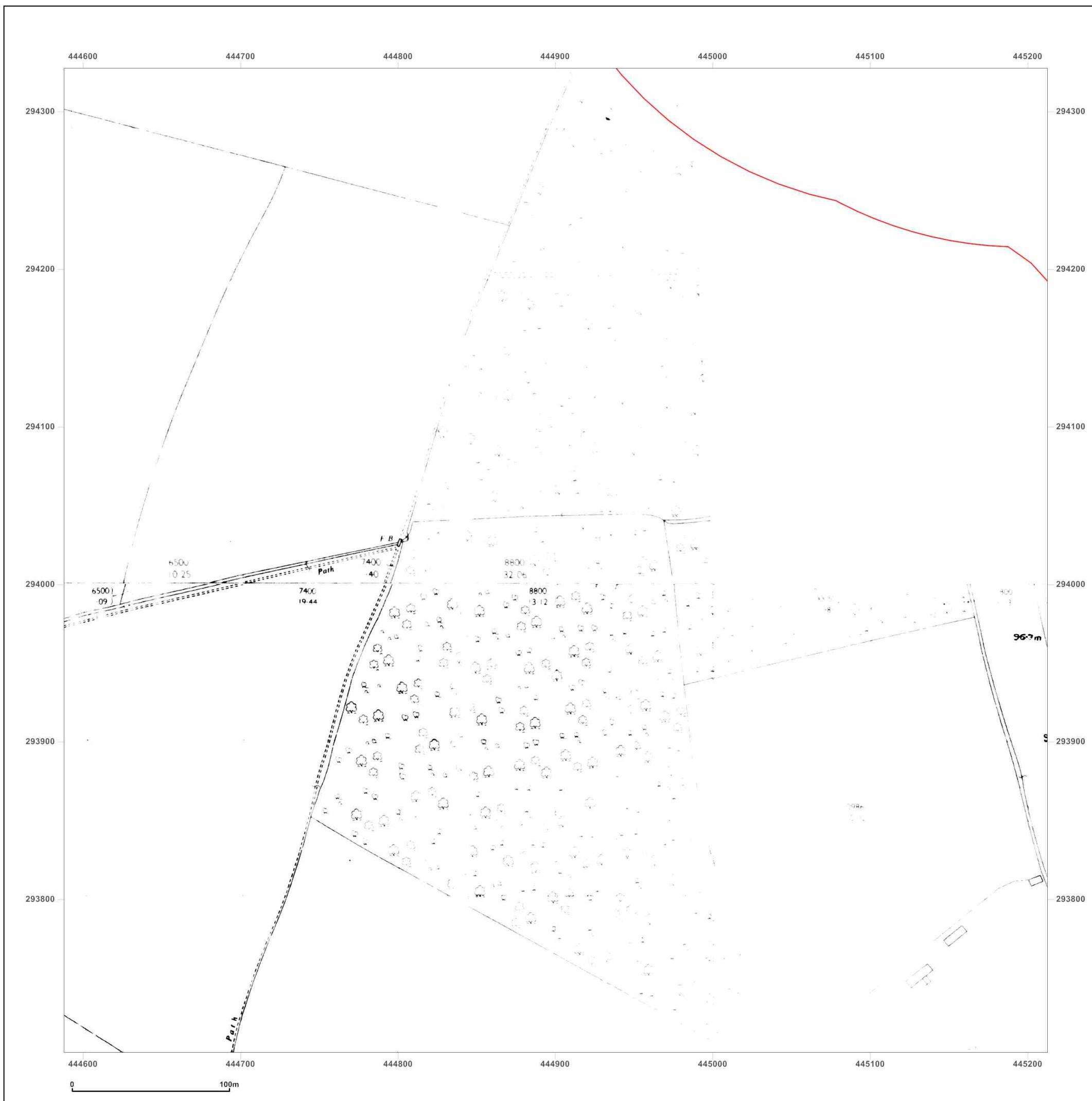


Produced by
Groundsure Insights
T: 08444 159000
E: info@groundsure.com
W: [REDACTED]

© Crown copyright and database rights 2018 Ordnance Survey 100035207

Production date: 30 January 2018

Map legend available at:
[\[REDACTED\]](#)



Site Details:

446123, 294825

Client Ref: POP018343_hinckley
Report Ref: HYD-4695803_LS_1_3
Grid Ref: 444900, 294015

Map Name: National Grid


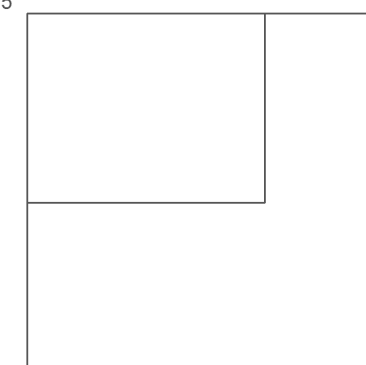
Map date: 1987

Scale: 1:2,500

Printed at: 1:2,500



Surveyed 1945
 Revised 1987
 Edition N/A
 Copyright 1987
 Levelled 1945

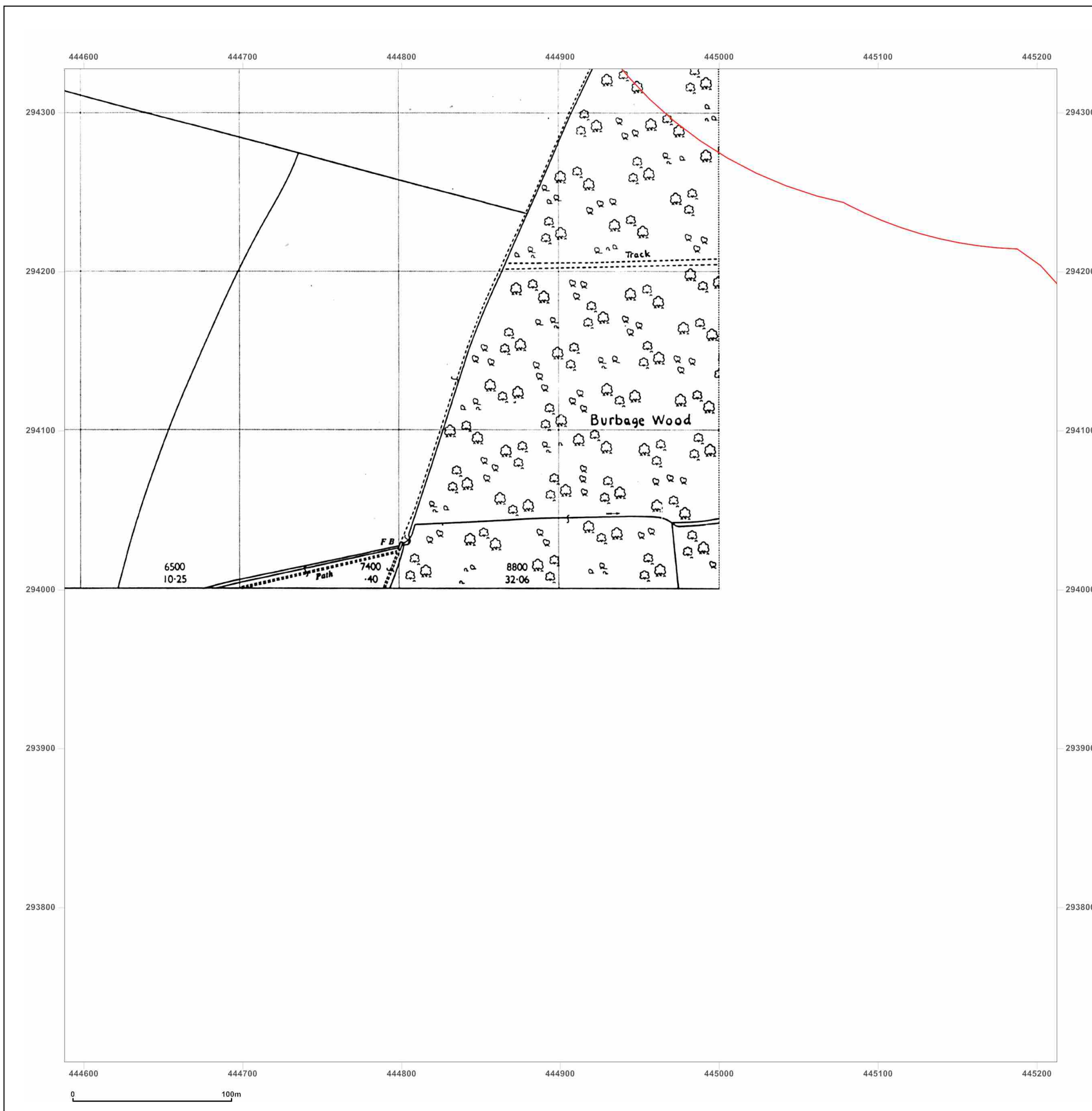


Produced by
 Groundsure Insights
 T: 08444 159000
 E: info@groundsure.com
 W: [REDACTED]

© Crown copyright and database rights 2018 Ordnance Survey 100035207

Production date: 30 January 2018

Map legend available at:
[\[REDACTED\]](#)



Site Details:

446123, 294825

Client Ref: POP018343_hinckley
Report Ref: HYD-4695803_LS_1_3
Grid Ref: 444900, 294015

Map Name: National Grid

Map date: 1992-1994


Scale: 1:2,500

Printed at: 1:2,500



Surveyed 1993
 Revised 1993
 Edition N/A
 Copyright N/A
 Levelled N/A

Surveyed 1994
 Revised 1994
 Edition N/A
 Copyright N/A
 Levelled N/A



Surveyed 1945
 Revised 1992
 Edition N/A
 Copyright 1992
 Levelled 1945

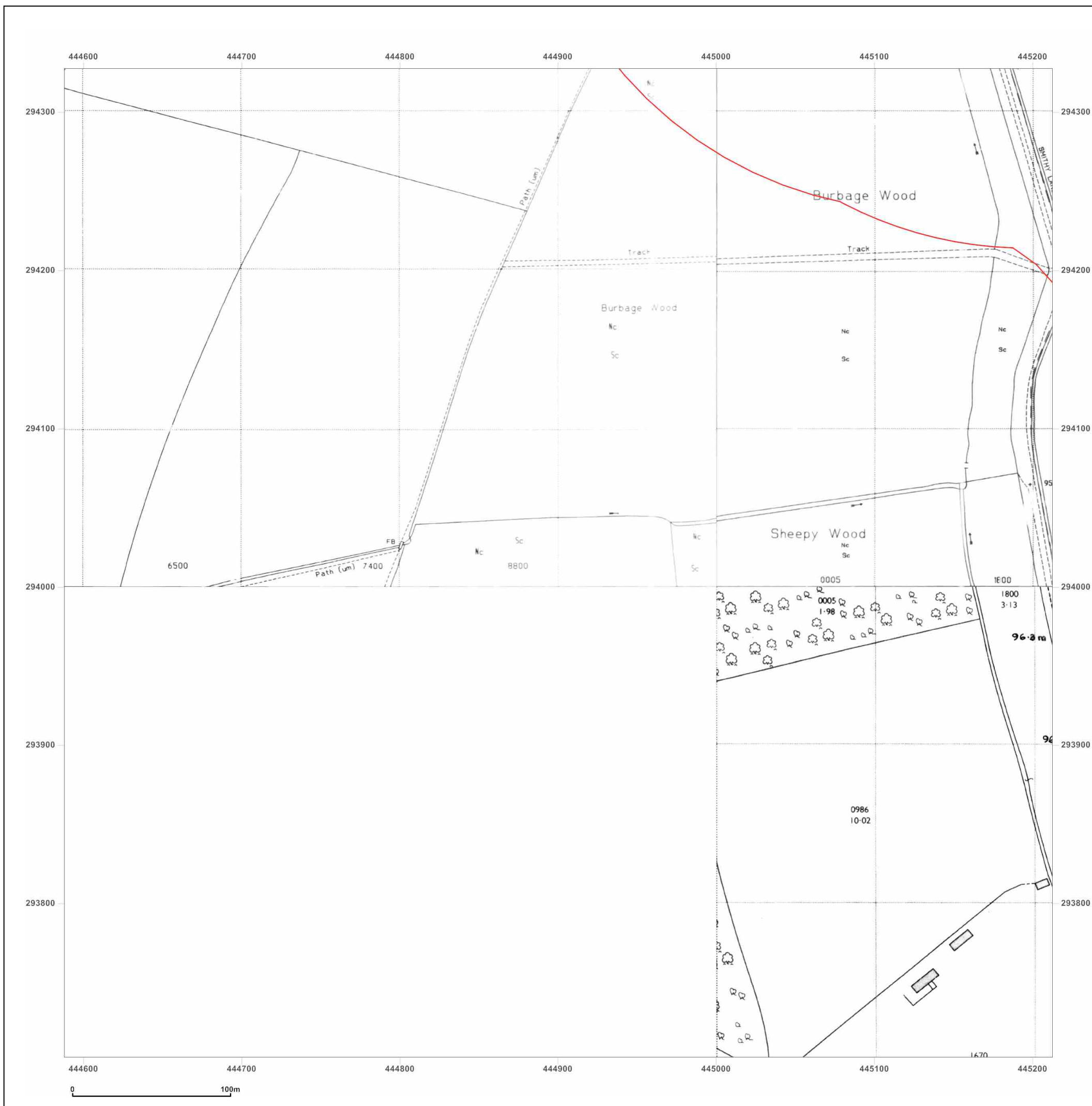


Produced by
 Groundsure Insights
 T: 08444 159000
 E: info@groundsure.com
 W: [REDACTED]

© Crown copyright and database rights 2018 Ordnance Survey 100035207

Production date: 30 January 2018

Map legend available at:
[\[REDACTED\]](#)



Site Details:

446123, 294825

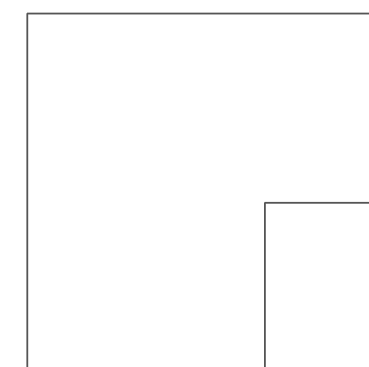
Client Ref: POP018343_hinckley
Report Ref: HYD-4695803_LS_1_3
Grid Ref: 444900, 294015

Map Name: National Grid


Map date: 1994

Scale: 1:2,500

Printed at: 1:2,500



Surveyed N/A
Revised N/A
Edition N/A
Copyright 1994
Levelled N/A

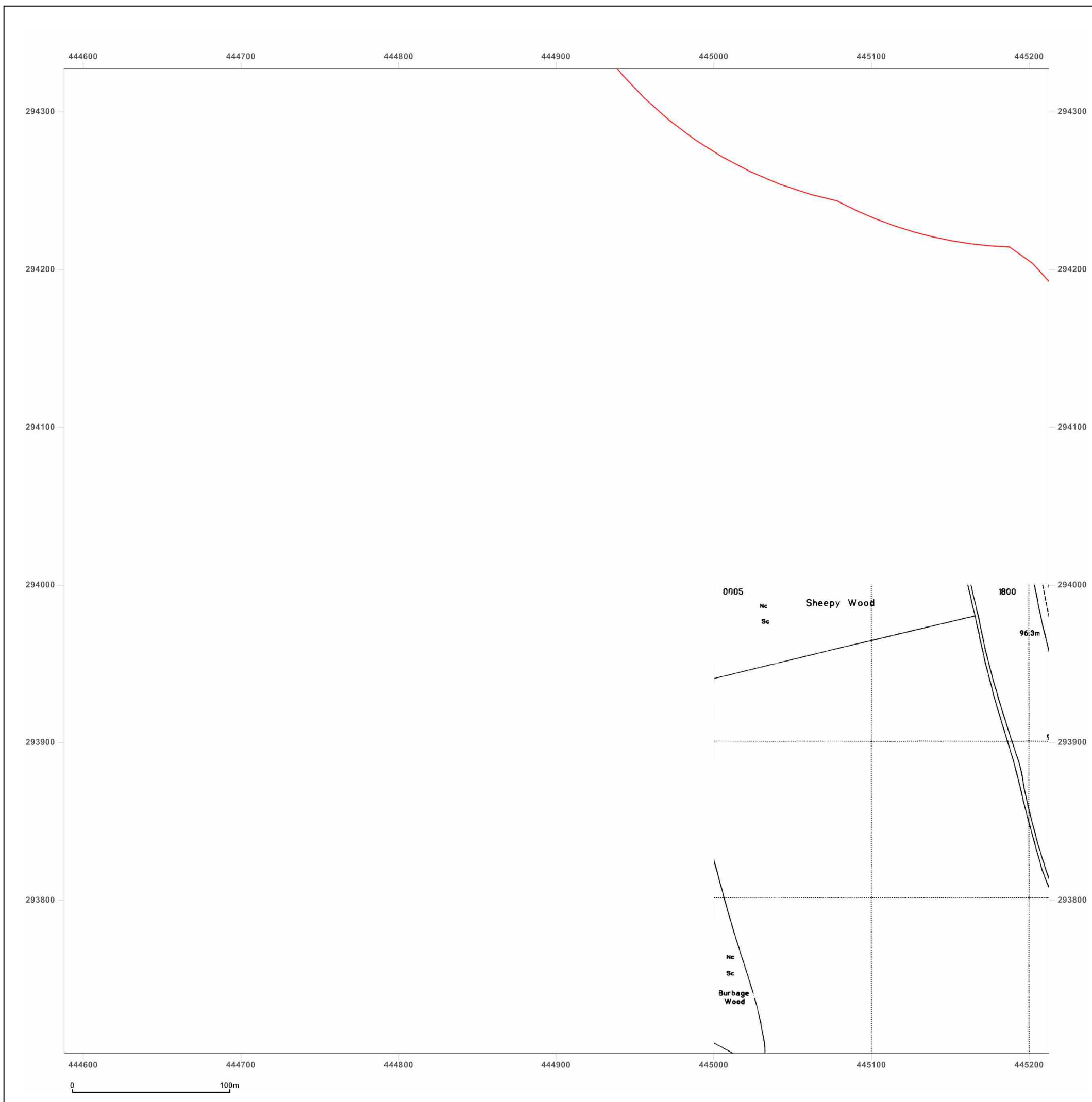


Produced by
Groundsure Insights
T: 08444 159000
E: info@groundsure.com
W: [REDACTED]

© Crown copyright and database rights 2018 Ordnance Survey 100035207

Production date: 30 January 2018

Map legend available at:
[\[REDACTED\]](#)



Site Details:

446123, 294825

Client Ref: POP018343_hinckley
Report Ref: HYD-4695803_LS_1_4
Grid Ref: 444900, 294640

Map Name: County Series

Map date: 1887-1889

Scale: 1:2,500

Printed at: 1:2,500




Surveyed 1889
 Revised 1889
 Edition N/A
 Copyright N/A
 Levelled N/A

Surveyed 1887
 Revised 1887
 Edition N/A
 Copyright N/A
 Levelled N/A

Surveyed 1889
 Revised 1889
 Edition N/A
 Copyright N/A
 Levelled N/A

Surveyed 1887
 Revised 1887
 Edition N/A
 Copyright N/A
 Levelled N/A

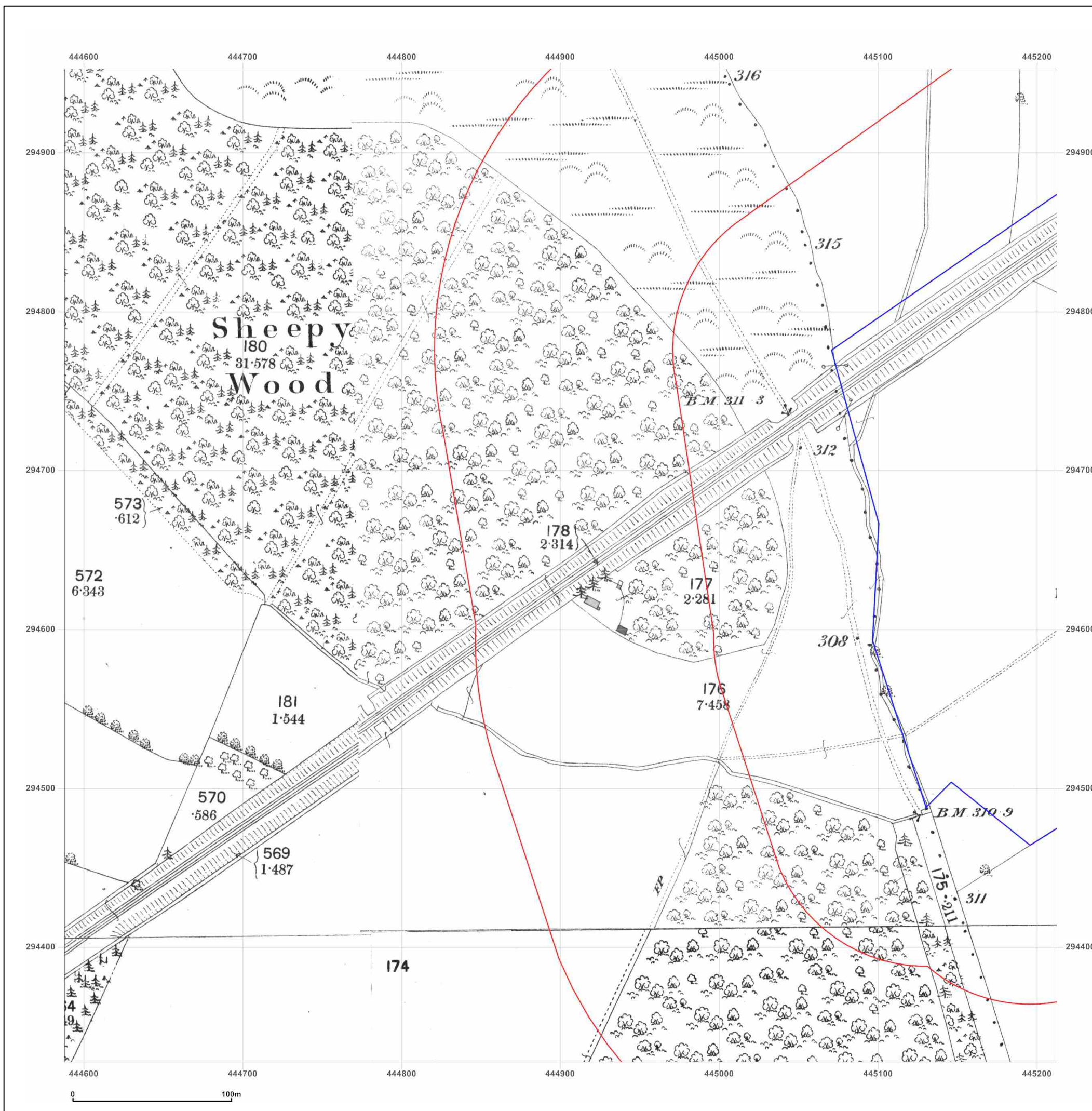


Produced by
 Groundsure Insights
 T: 08444 159000
 E: info@groundsure.com
 W: [REDACTED]

© Crown copyright and database rights 2018 Ordnance Survey 100035207

Production date: 30 January 2018

Map legend available at:
[\[REDACTED\]](#)



Site Details:

446123, 294825

Client Ref: POP018343_hinckley
Report Ref: HYD-4695803_LS_1_4
Grid Ref: 444900, 294640

Map Name: County Series

Map date: 1903

Scale: 1:2,500

Printed at: 1:2,500



Surveyed 1903
 Revised 1903
 Edition N/A
 Copyright N/A
 Levelled N/A

Surveyed 1903
 Revised 1903
 Edition N/A
 Copyright N/A
 Levelled N/A

Surveyed 1903
 Revised 1903
 Edition N/A
 Copyright N/A
 Levelled N/A

Surveyed 1903
 Revised 1903
 Edition N/A
 Copyright N/A
 Levelled N/A

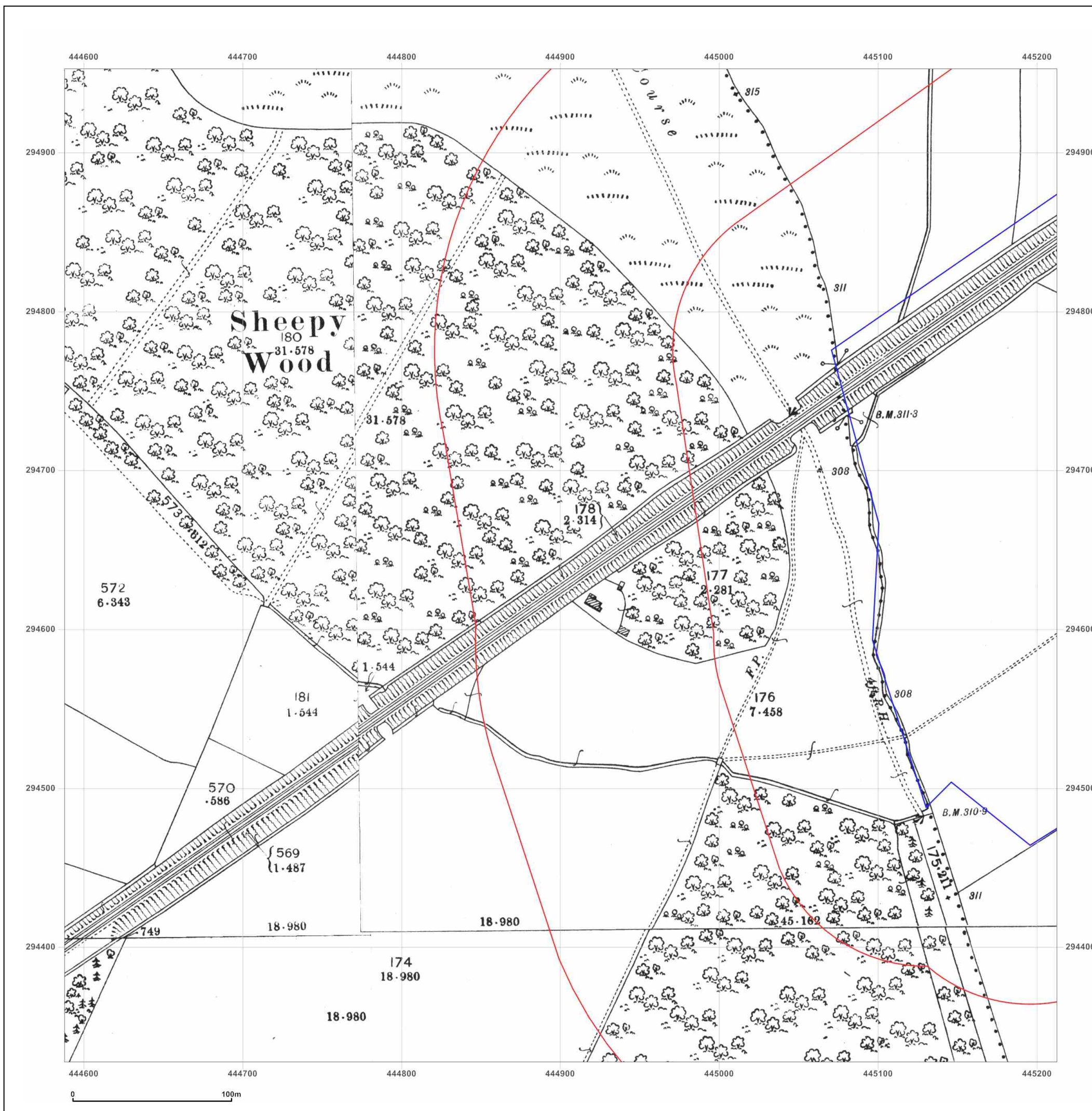


Produced by
 Groundsure Insights
 T: 08444 159000
 E: info@groundsure.com
 W: [REDACTED]

© Crown copyright and database rights 2018 Ordnance Survey 100035207

Production date: 30 January 2018

Map legend available at:
[\[REDACTED\]](#)



Site Details:

446123, 294825

Client Ref: POP018343_hinckley
Report Ref: HYD-4695803_LS_1_4
Grid Ref: 444900, 294640

Map Name: County Series


Map date: 1924

Scale: 1:2,500

Printed at: 1:2,500



Surveyed 1924
 Revised 1924
 Edition N/A
 Copyright N/A
 Levelled N/A



Surveyed 1924
 Revised 1924
 Edition N/A
 Copyright N/A
 Levelled N/A

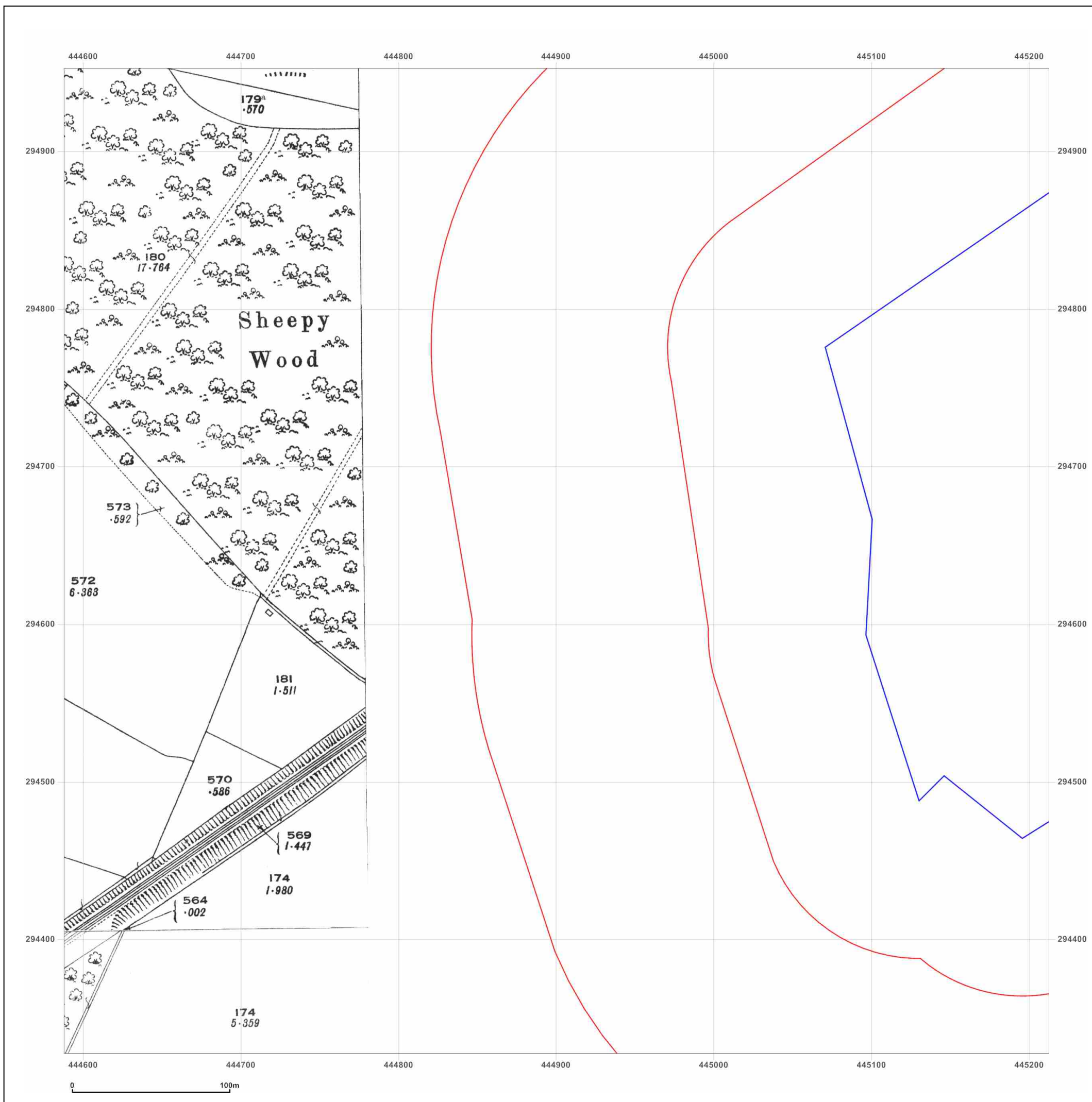


Produced by
 Groundsure Insights
 T: 08444 159000
 E: info@groundsure.com
 W: [REDACTED]

© Crown copyright and database rights 2018 Ordnance Survey 100035207

Production date: 30 January 2018

Map legend available at:
[\[REDACTED\]](#)



Site Details:

446123, 294825

Client Ref: POP018343_hinckley
Report Ref: HYD-4695803_LS_1_4
Grid Ref: 444900, 294640

Map Name: National Grid

Map date: 1963

Scale: 1:2,500

Printed at: 1:2,500



Surveyed 1963
 Revised 1963
 Edition N/A
 Copyright 1964
 Levelled 1945

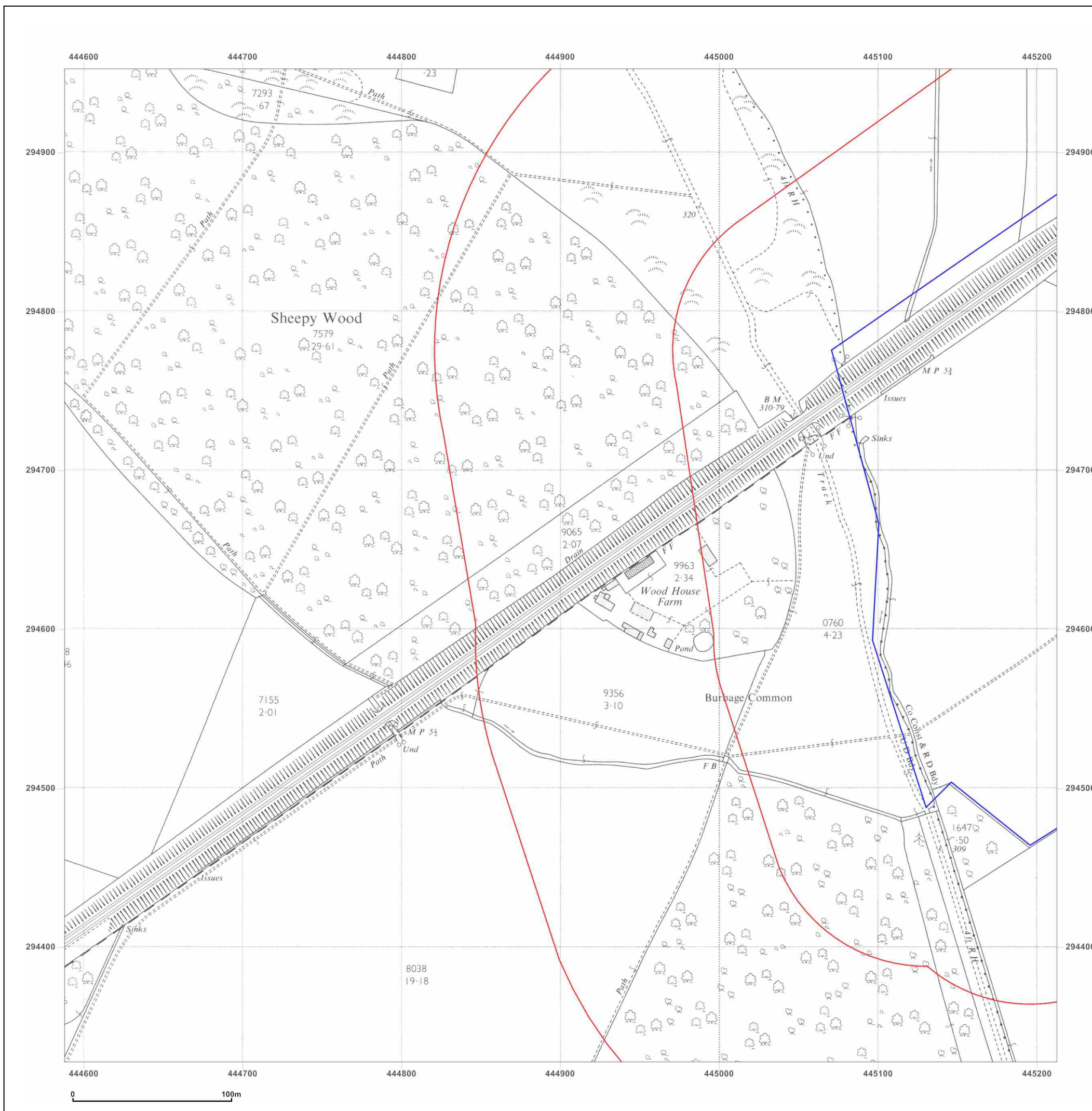


Produced by
 Groundsure Insights
 T: 08444 159000
 E: info@groundsure.com
 W: [REDACTED]

© Crown copyright and database rights 2018 Ordnance Survey 100035207

Production date: 30 January 2018

Map legend available at:
[\[REDACTED\]](#)



Site Details:

446123, 294825

Client Ref: POP018343_hinckley
Report Ref: HYD-4695803_LS_1_4
Grid Ref: 444900, 294640

Map Name: National Grid

Map date: 1964

Scale: 1:2,500

Printed at: 1:2,500



Surveyed N/A
Revised N/A
Edition N/A
Copyright N/A
Levelled N/A

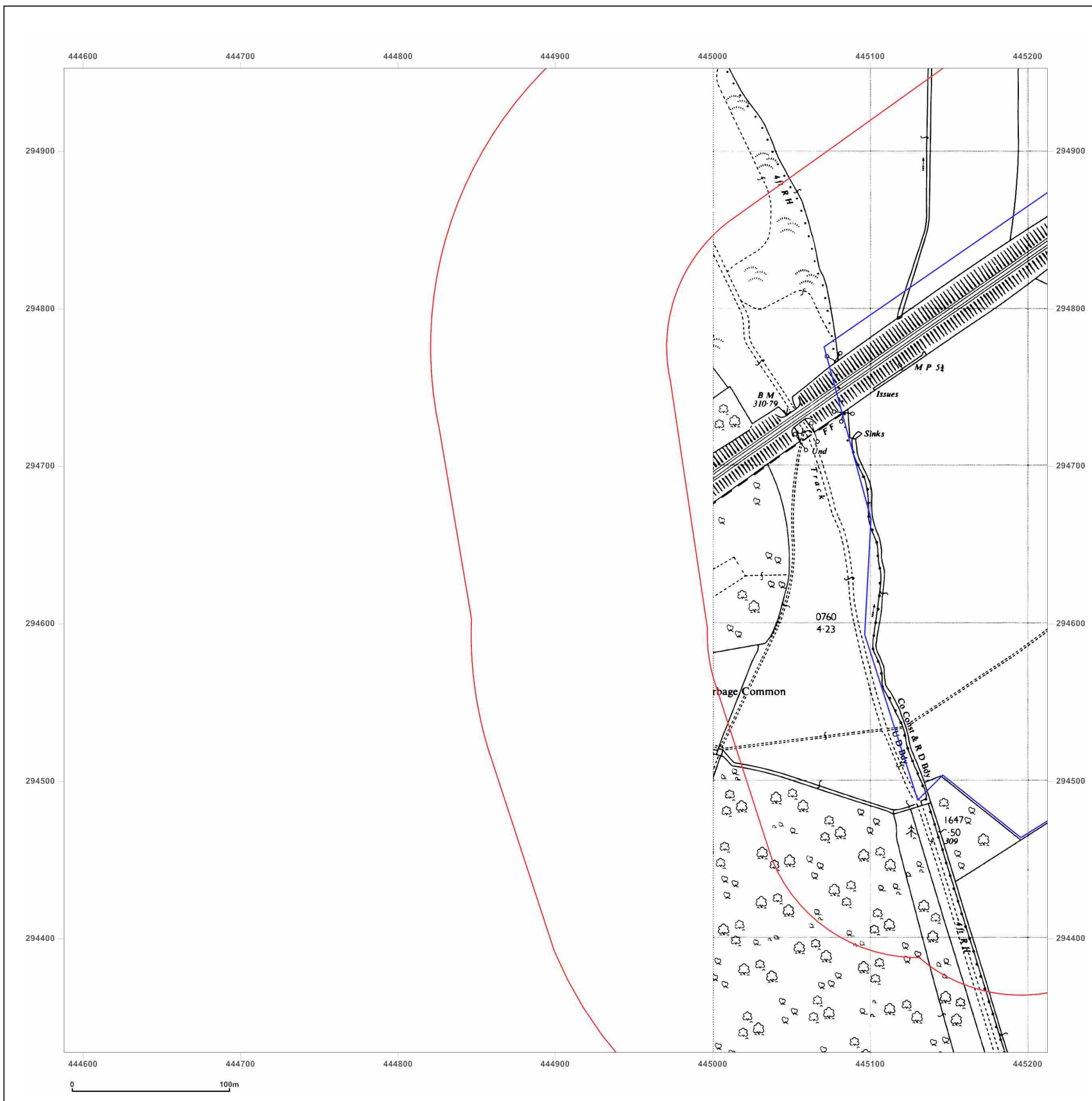


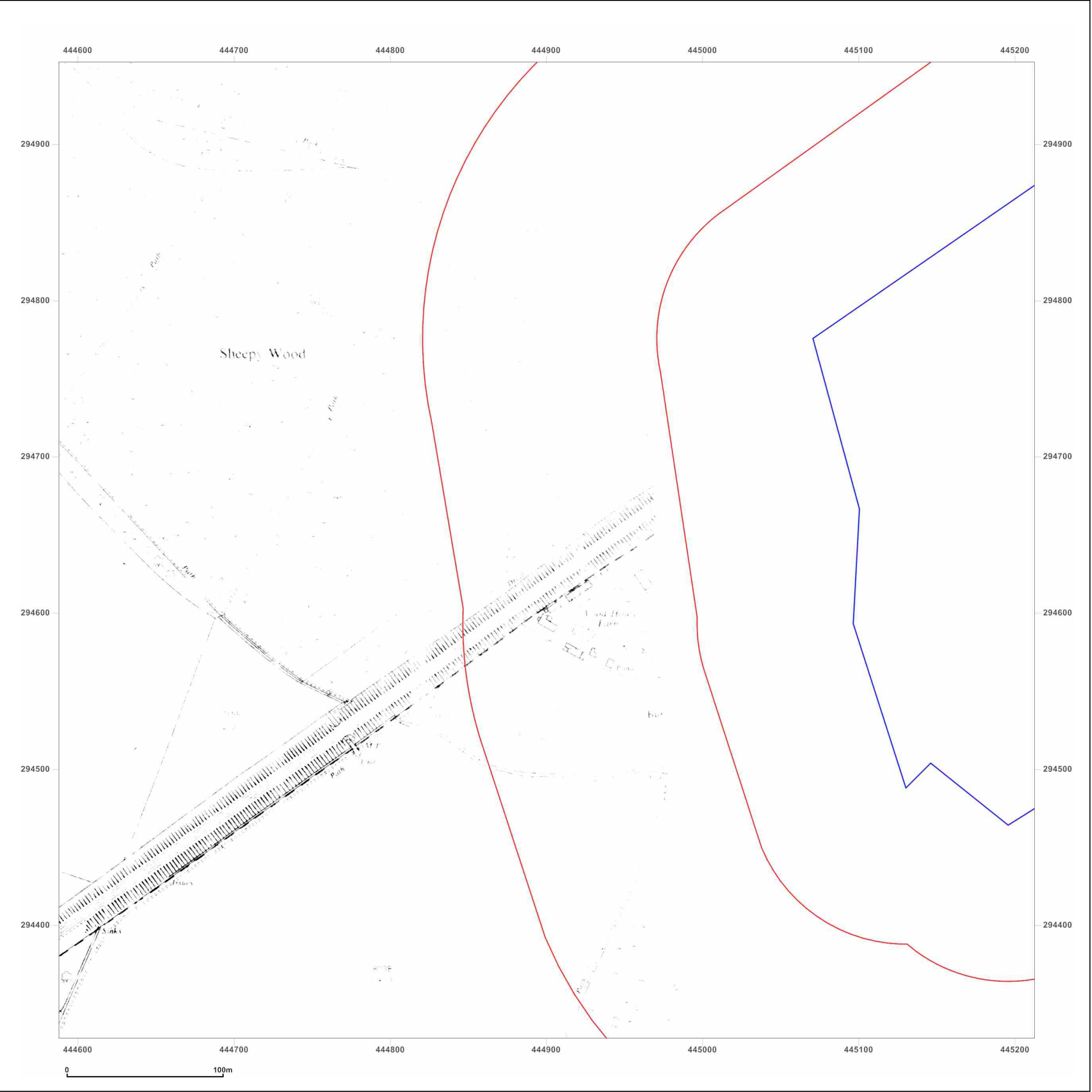
Produced by
Groundsure Insights
T: 08444 159000
E: info@groundsure.com
W: [REDACTED]

© Crown copyright and database rights 2018 Ordnance Survey 100035207

Production date: 30 January 2018

Map legend available at:
[\[REDACTED\]](#)





Site Details:

446123, 294825

Client Ref: POP018343_hinckley
Report Ref: HYD-4695803_LS_1_4
Grid Ref: 444900, 294640

Map Name: National Grid

Map date: 1975

Scale: 1:2,500

Printed at: 1:2,500



Surveyed N/A
Revised N/A
Edition N/A
Copyright N/A
Levelled N/A



Produced by
Groundsure Insights
T: 08444 159000
E: info@groundsure.com
W: [REDACTED]

© Crown copyright and database rights 2018 Ordnance Survey 100035207

Production date: 30 January 2018

Map legend available at:
[\[REDACTED\]](#)

Site Details:

446123, 294825

Client Ref: POP018343_hinckley
Report Ref: HYD-4695803_LS_1_4
Grid Ref: 444900, 294640

Map Name: National Grid

Map date: 1987

Scale: 1:2,500

Printed at: 1:2,500



Surveyed 1945
 Revised 1987
 Edition N/A
 Copyright 1987
 Levelled 1945

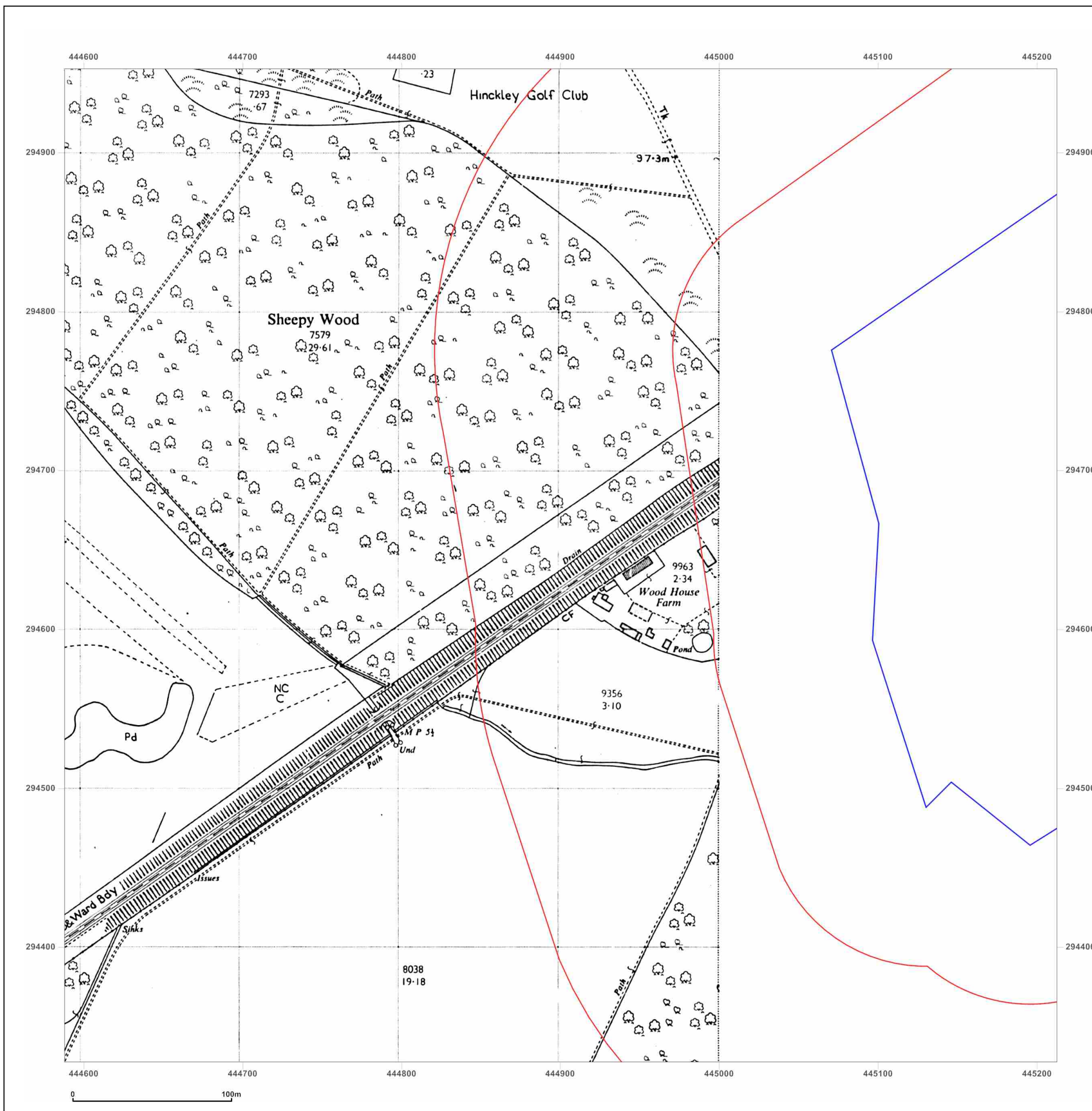


Produced by
 Groundsure Insights
 T: 08444 159000
 E: info@groundsure.com
 W: [REDACTED]

© Crown copyright and database rights 2018 Ordnance Survey 100035207

Production date: 30 January 2018

Map legend available at:
[\[REDACTED\]](#)



Site Details:

446123, 294825

Client Ref: POP018343_hinckley
Report Ref: HYD-4695803_LS_1_4
Grid Ref: 444900, 294640

Map Name: National Grid

Map date: 1993-1994

Scale: 1:2,500

Printed at: 1:2,500



Surveyed 1993
 Revised 1993
 Edition N/A
 Copyright N/A
 Levelled N/A

Surveyed 1994
 Revised 1994
 Edition N/A
 Copyright N/A
 Levelled N/A

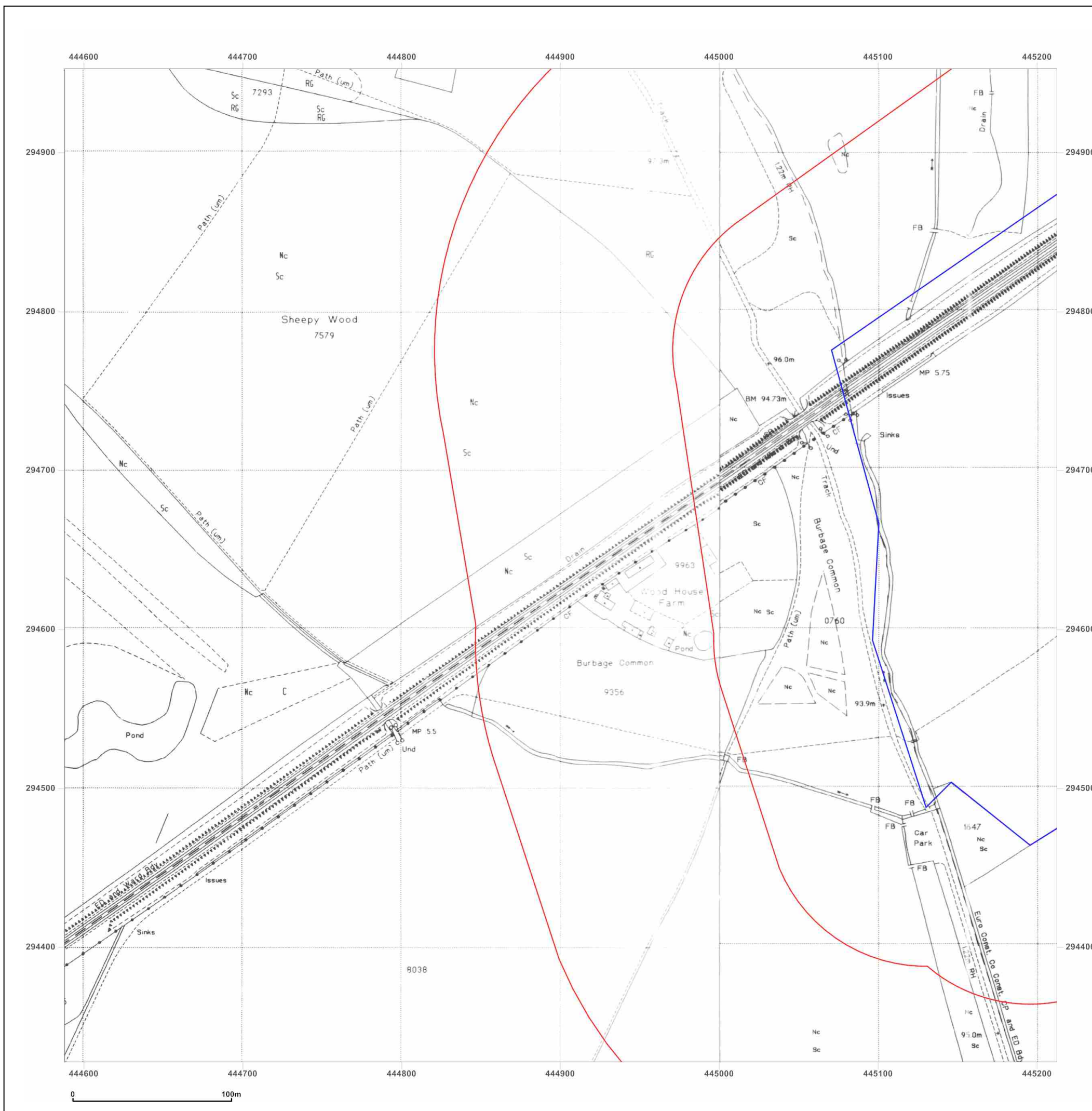


Produced by
 Groundsure Insights
 T: 08444 159000
 E: info@groundsure.com
 W: [REDACTED]

© Crown copyright and database rights 2018 Ordnance Survey 100035207

Production date: 30 January 2018

Map legend available at:
[\[REDACTED\]](#)



Site Details:

446123, 294825

Client Ref: POP018343_hinckley
Report Ref: HYD-4695803_LS_1_5
Grid Ref: 444900, 295266

Map Name: County Series

Map date: 1887-1889

Scale: 1:2,500

Printed at: 1:2,500



Surveyed 1889
 Revised 1889
 Edition N/A
 Copyright N/A
 Levelled N/A

Surveyed 1887
 Revised 1887
 Edition N/A
 Copyright N/A
 Levelled N/A

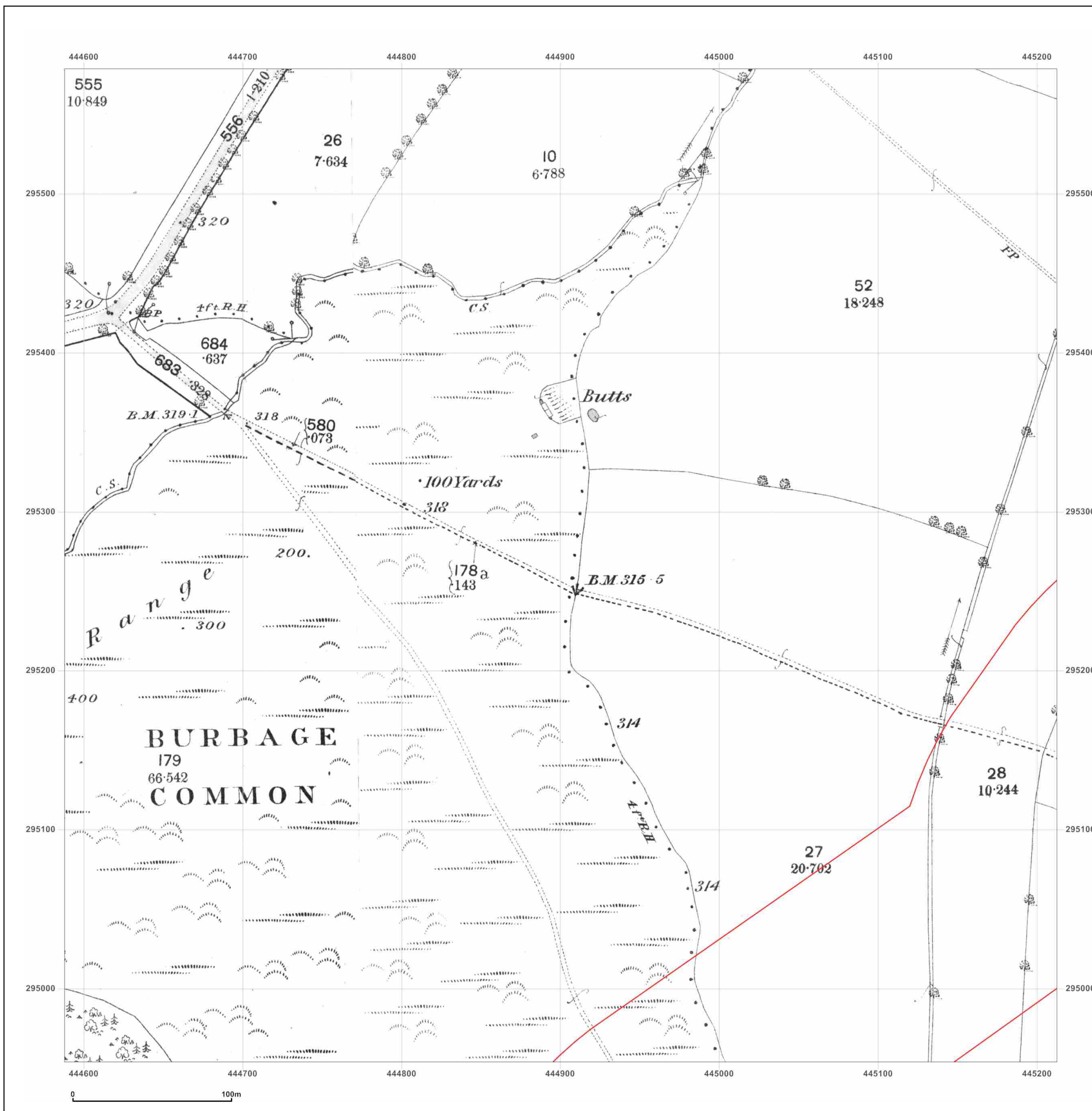


Produced by
 Groundsure Insights
 T: 08444 159000
 E: info@groundsure.com
 W: [REDACTED]

© Crown copyright and database rights 2018 Ordnance Survey 100035207

Production date: 30 January 2018

Map legend available at:
[\[REDACTED\]](#)



Site Details:

446123, 294825

Client Ref: POP018343_hinckley
Report Ref: HYD-4695803_LS_1_5
Grid Ref: 444900, 295266

Map Name: County Series

Map date: 1903

Scale: 1:2,500

Printed at: 1:2,500



Surveyed 1903
 Revised 1903
 Edition N/A
 Copyright N/A
 Levelled N/A

Surveyed 1903
 Revised 1903
 Edition N/A
 Copyright N/A
 Levelled N/A

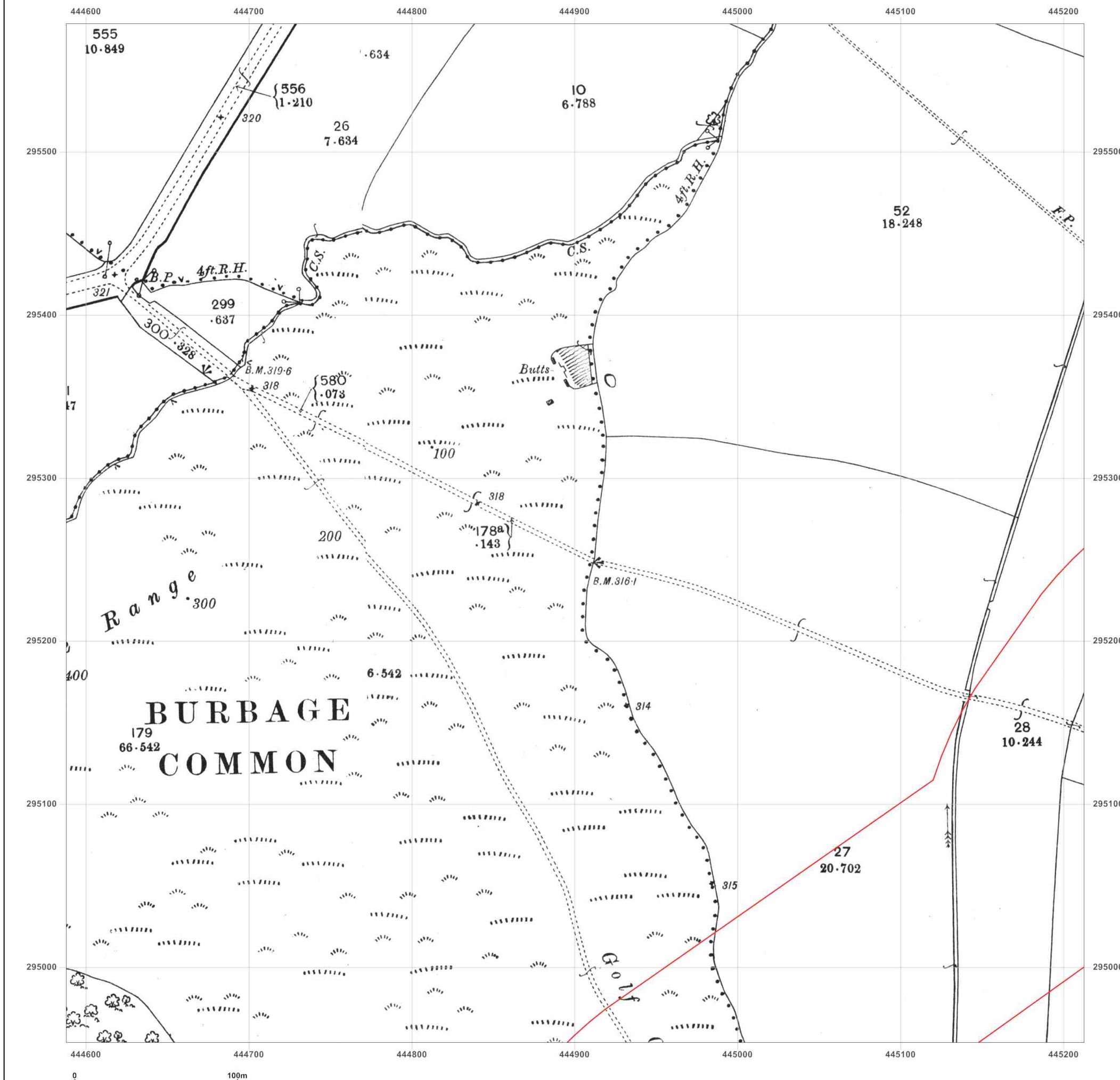


Produced by
 Groundsure Insights
 T: 08444 159000
 E: info@groundsure.com
 W: [REDACTED]

© Crown copyright and database rights 2018 Ordnance Survey 100035207

Production date: 30 January 2018

Map legend available at:
[\[REDACTED\]](#)



Site Details:

446123, 294825

Client Ref: POP018343_hinckley
Report Ref: HYD-4695803_LS_1_5
Grid Ref: 444900, 295266

Map Name: County Series

Map date: 1924

Scale: 1:2,500

Printed at: 1:2,500



Surveyed 1924
 Revised 1924
 Edition N/A
 Copyright N/A
 Levelled N/A

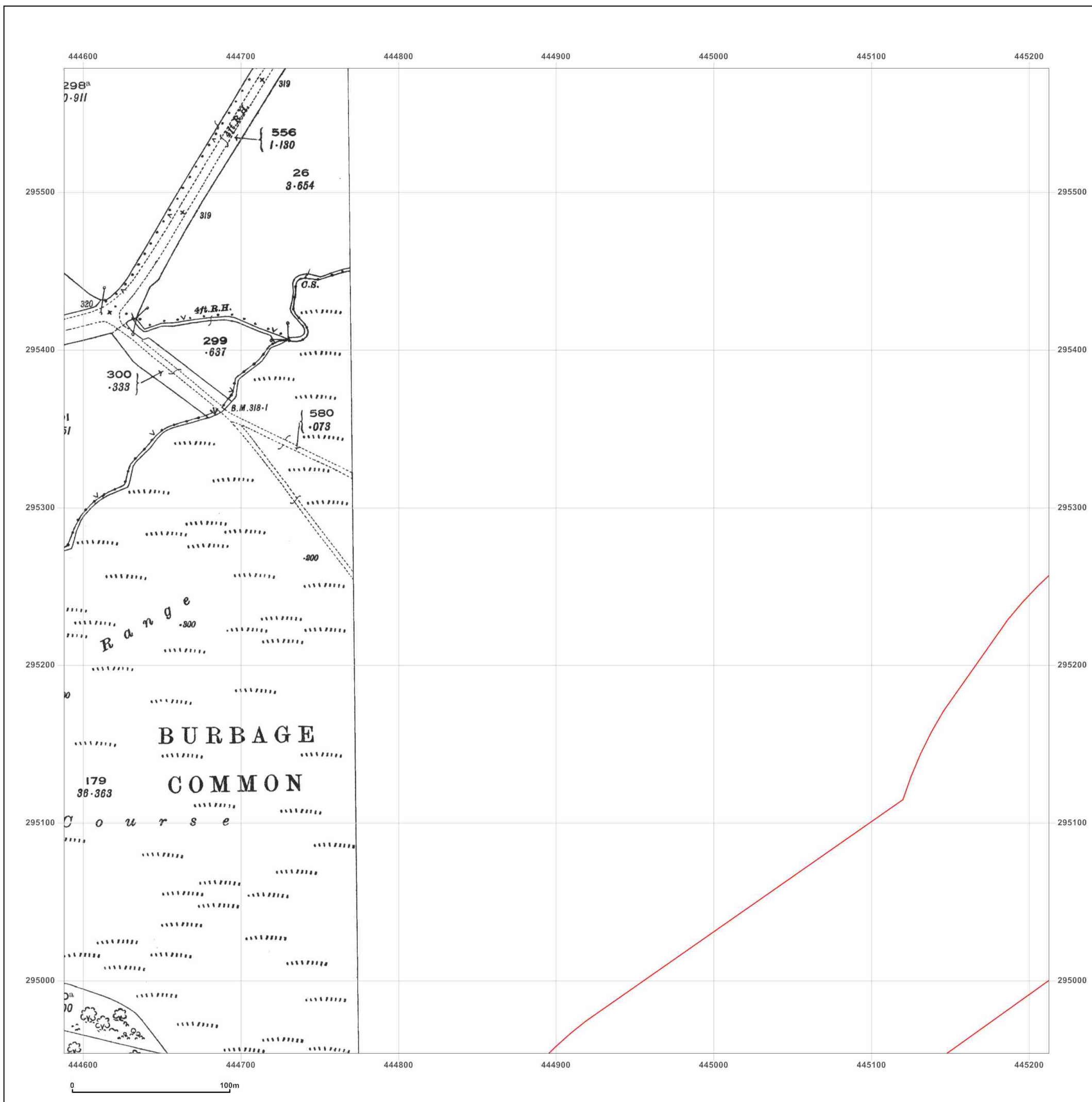


Produced by
 Groundsure Insights
 T: 08444 159000
 E: info@groundsure.com
 W: [REDACTED]

© Crown copyright and database rights 2018 Ordnance Survey 100035207

Production date: 30 January 2018

Map legend available at:
[\[REDACTED\]](#)



Site Details:

446123, 294825

Client Ref: POP018343_hinckley
Report Ref: HYD-4695803_LS_1_5
Grid Ref: 444900, 295266

Map Name: National Grid

Map date: 1963-1964

Scale: 1:2,500

Printed at: 1:2,500



Surveyed N/A
 Revised N/A
 Edition N/A
 Copyright N/A
 Levelled 1963

Surveyed N/A
 Revised N/A
 Edition N/A
 Copyright N/A
 Levelled N/A

Surveyed N/A
 Revised N/A
 Edition N/A
 Copyright N/A
 Levelled N/A

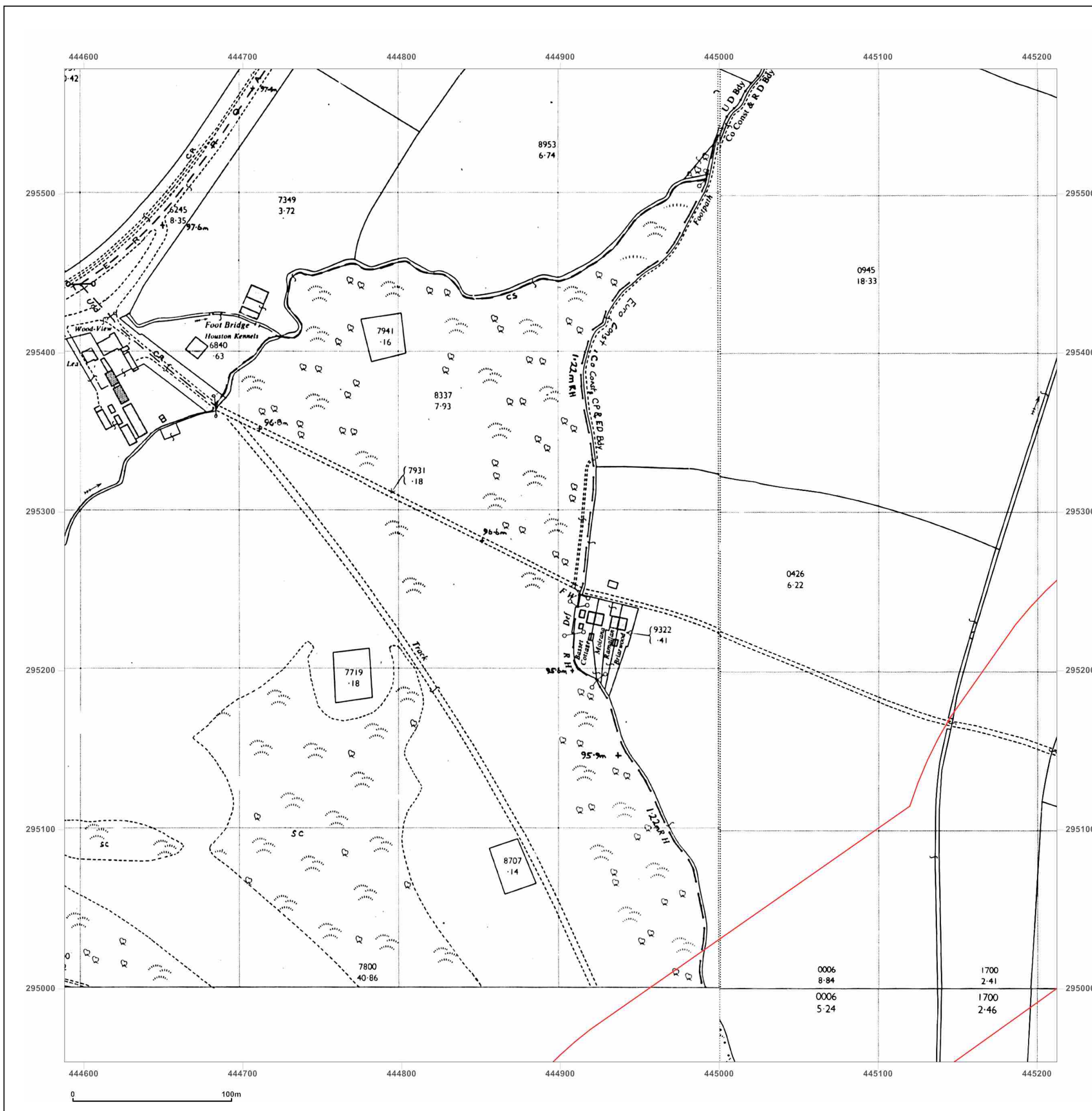


Produced by
 Groundsure Insights
 T: 08444 159000
 E: info@groundsure.com
 W: [REDACTED]

© Crown copyright and database rights 2018 Ordnance Survey 100035207

Production date: 30 January 2018

Map legend available at:
[\[REDACTED\]](#)



Site Details:

446123, 294825

Client Ref: POP018343_hinckley
Report Ref: HYD-4695803_LS_1_5
Grid Ref: 444900, 295266

Map Name: National Grid


Map date: 1987

Scale: 1:2,500

Printed at: 1:2,500



Surveyed 1963
 Revised 1987
 Edition N/A
 Copyright 1987
 Levelled 1963

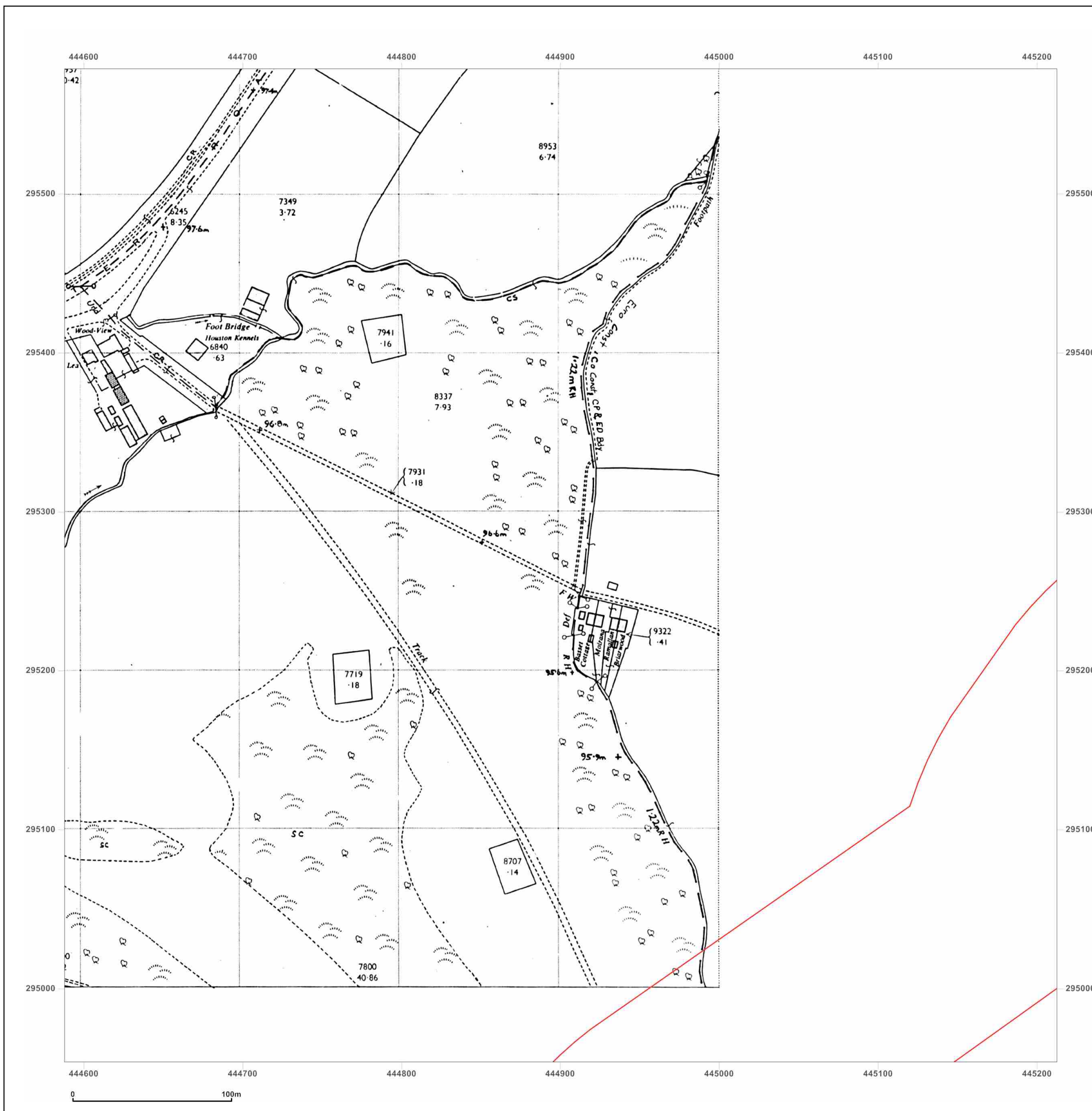


Produced by
 Groundsure Insights
 T: 08444 159000
 E: info@groundsure.com
 W: [REDACTED]

© Crown copyright and database rights 2018 Ordnance Survey 100035207

Production date: 30 January 2018

Map legend available at:
[\[REDACTED\]](#)



Site Details:

446123, 294825

Client Ref: POP018343_hinckley
Report Ref: HYD-4695803_LS_1_5
Grid Ref: 444900, 295266

Map Name: National Grid

Map date: 1987-1991

Scale: 1:2,500

Printed at: 1:2,500



Surveyed 1963
 Revised 1991
 Edition N/A
 Copyright 1991
 Levelled 1963

Surveyed 1945
 Revised 1987
 Edition N/A
 Copyright 1987
 Levelled 1945

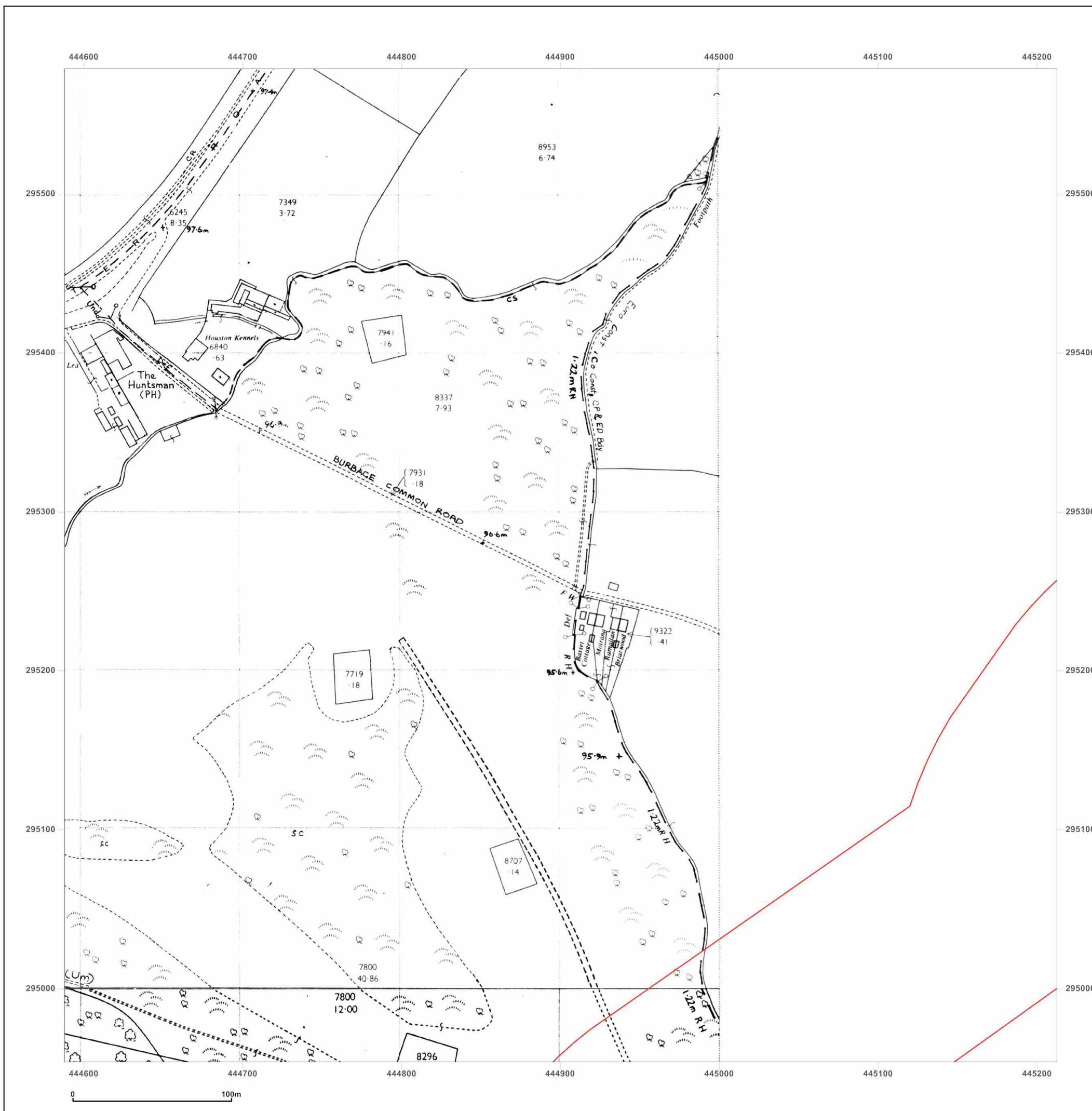


Produced by
 Groundsure Insights
 T: 08444 159000
 E: info@groundsure.com
 W: [REDACTED]

© Crown copyright and database rights 2018 Ordnance Survey 100035207

Production date: 30 January 2018

Map legend available at:
[\[REDACTED\]](#)



Site Details:

446123, 294825

Client Ref: POP018343_hinckley
Report Ref: HYD-4695803_LS_1_5
Grid Ref: 444900, 295266

Map Name: National Grid

Map date: 1993-1994

Scale: 1:2,500

Printed at: 1:2,500



Surveyed N/A
 Revised N/A
 Edition N/A
 Copyright 1993
 Levelled N/A

Surveyed 1994
 Revised 1994
 Edition N/A
 Copyright N/A
 Levelled N/A

Surveyed 1993
 Revised 1993
 Edition N/A
 Copyright N/A
 Levelled N/A

Surveyed 1994
 Revised 1994
 Edition N/A
 Copyright N/A
 Levelled N/A

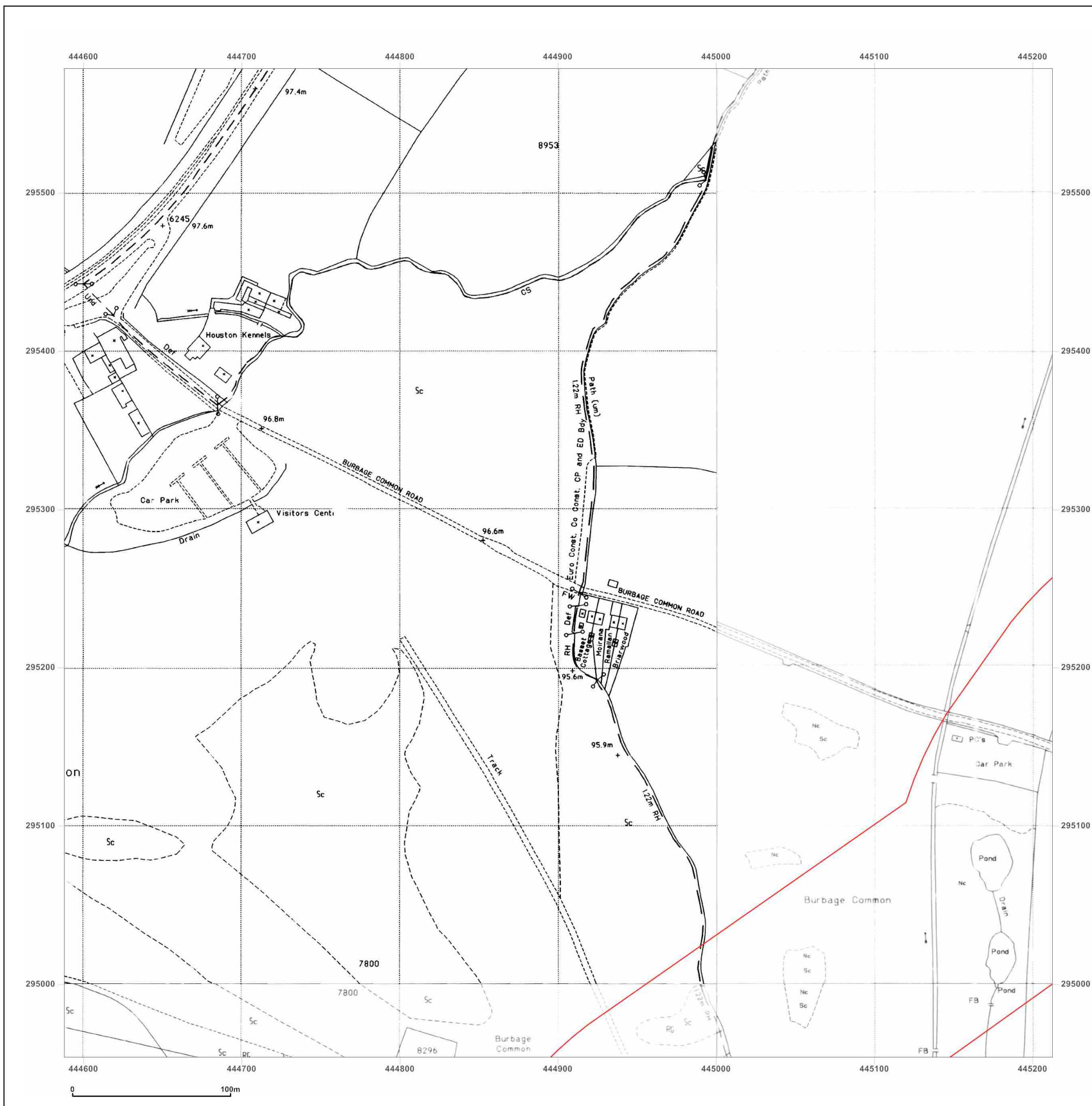


Produced by
 Groundsure Insights
 T: 08444 159000
 E: info@groundsure.com
 W: [REDACTED]

© Crown copyright and database rights 2018 Ordnance Survey 100035207

Production date: 30 January 2018

Map legend available at:
[\[REDACTED\]](#)



Site Details:

446123, 294825

Client Ref: POP018343_hinckley
Report Ref: HYD-4695803_LS_2_1
Grid Ref: 445525, 292764

Map Name: County Series

Map date: 1887-1888

Scale: 1:2,500

Printed at: 1:2,500



Surveyed 1887
 Revised 1887
 Edition N/A
 Copyright N/A
 Levelled N/A

Surveyed 1888
 Revised 1888
 Edition N/A
 Copyright N/A
 Levelled N/A

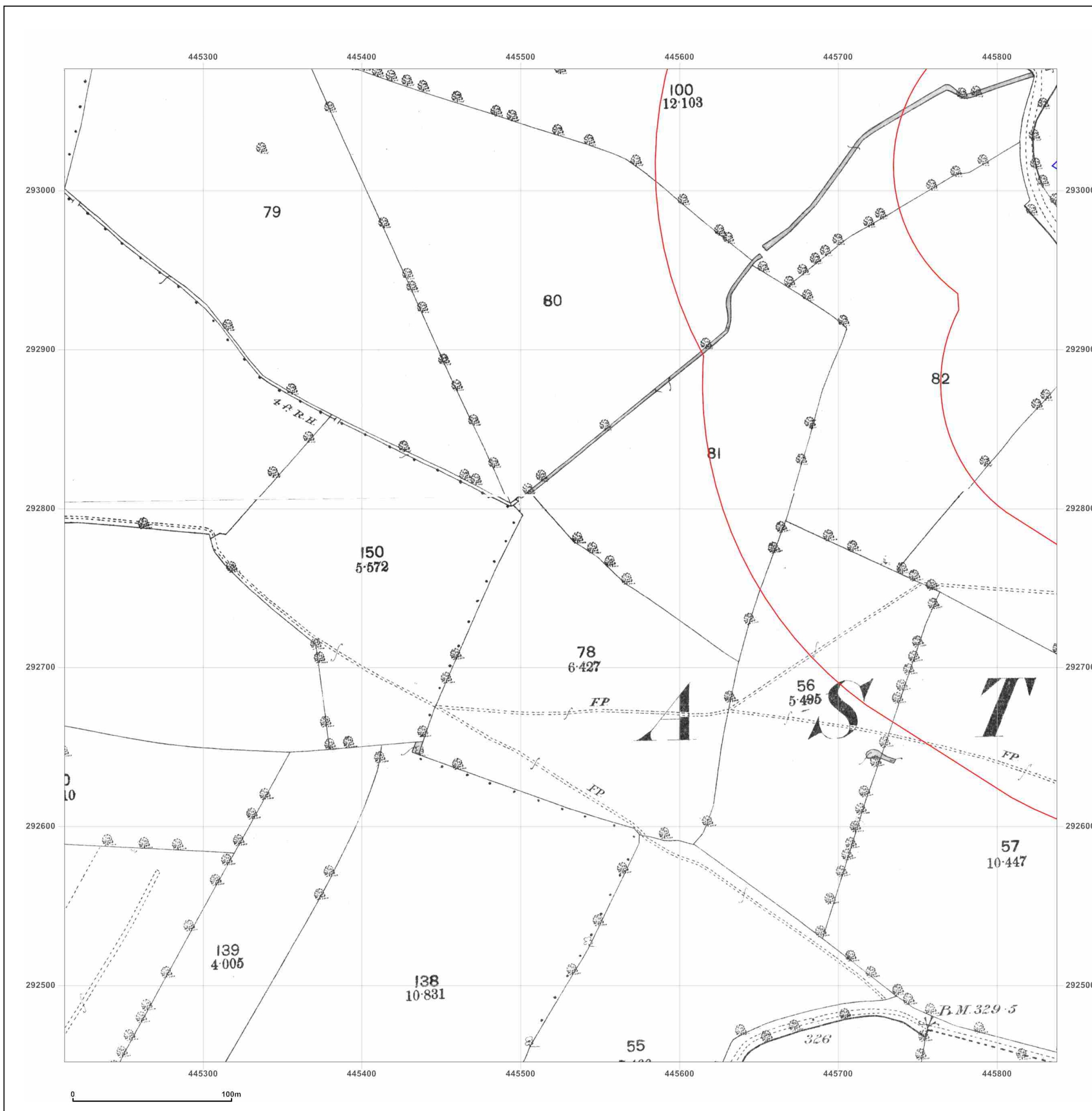


Produced by
 Groundsure Insights
 T: 08444 159000
 E: info@groundsure.com
 W: [REDACTED]

© Crown copyright and database rights 2018 Ordnance Survey 100035207

Production date: 30 January 2018

Map legend available at:
[\[REDACTED\]](#)



Site Details:

446123, 294825

Client Ref: POP018343_hinckley
Report Ref: HYD-4695803_LS_2_1
Grid Ref: 445525, 292764

Map Name: County Series

Map date: 1903

Scale: 1:2,500

Printed at: 1:2,500



Surveyed 1903
 Revised 1903
 Edition N/A
 Copyright N/A
 Levelled N/A

Surveyed 1903
 Revised 1903
 Edition N/A
 Copyright N/A
 Levelled N/A

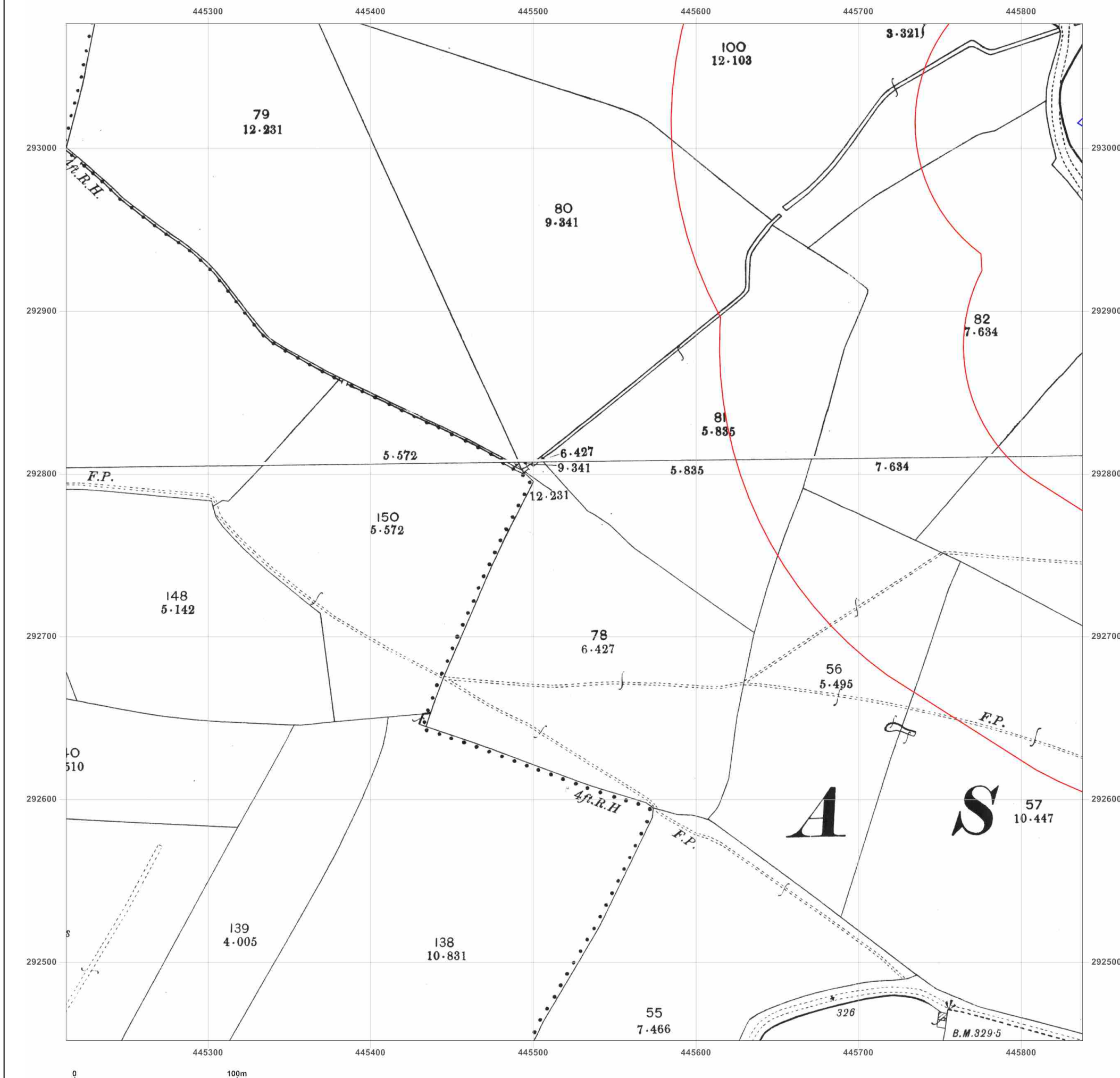


Produced by
 Groundsure Insights
 T: 08444 159000
 E: info@groundsure.com
 W: [REDACTED]

© Crown copyright and database rights 2018 Ordnance Survey 100035207

Production date: 30 January 2018

Map legend available at:
[\[REDACTED\]](#)



Site Details:

446123, 294825

Client Ref: POP018343_hinckley
Report Ref: HYD-4695803_LS_2_1
Grid Ref: 445525, 292764

Map Name: National Grid

Map date: 1963

Scale: 1:2,500

Printed at: 1:2,500



Surveyed 1963
 Revised 1963
 Edition 1964
 Copyright 1964
 Levelled 1945

Surveyed 1963
 Revised 1963
 Edition 1964
 Copyright 1964
 Levelled 1945

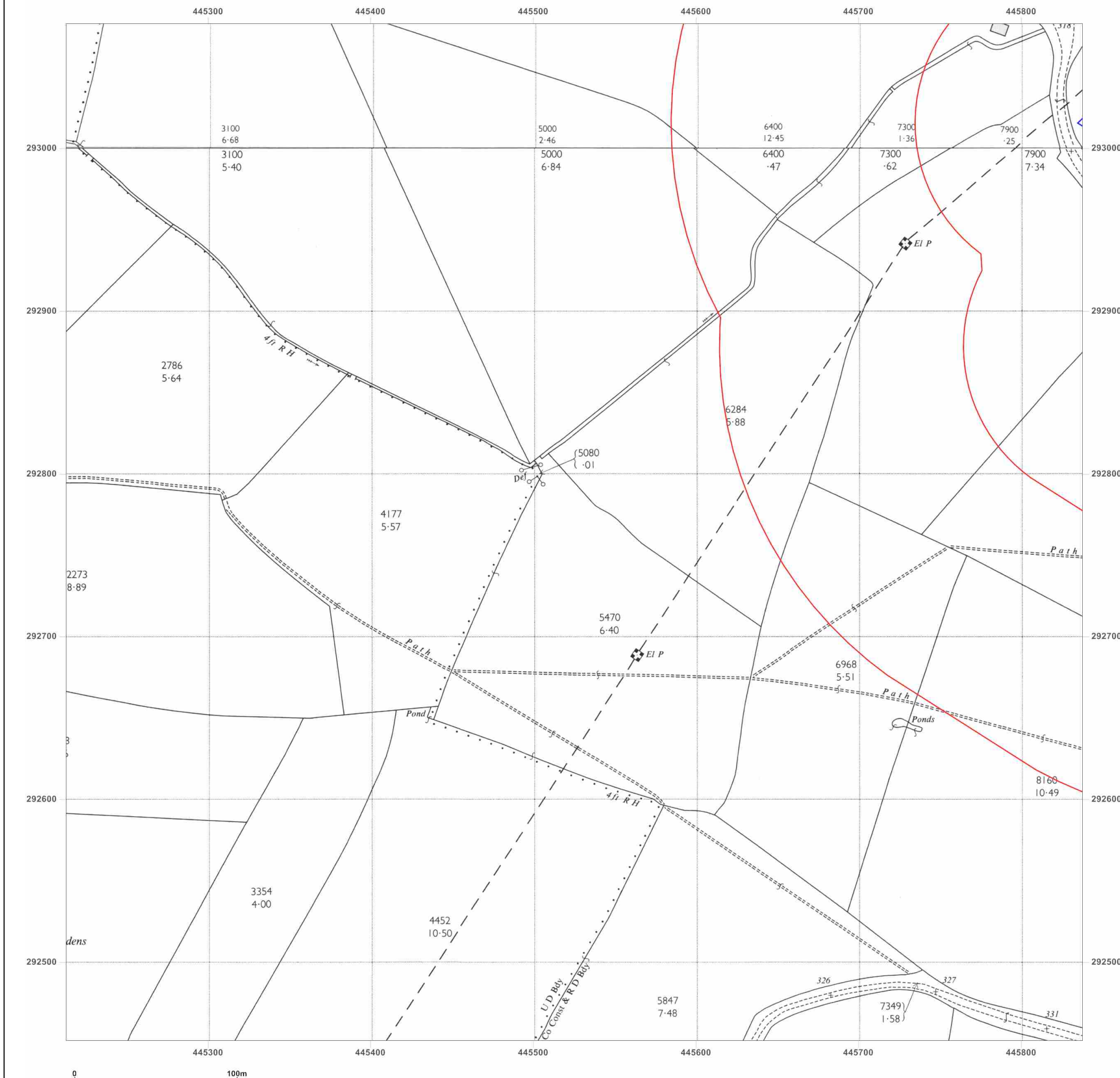


Produced by
 Groundsure Insights
 T: 08444 159000
 E: info@groundsure.com
 W: [REDACTED]

© Crown copyright and database rights 2018 Ordnance Survey 100035207

Production date: 30 January 2018

Map legend available at:
[\[REDACTED\]](#)



Site Details:

446123, 294825

Client Ref: POP018343_hinckley
Report Ref: HYD-4695803_LS_2_1
Grid Ref: 445525, 292764

Map Name: National Grid

Map date: 1964

Scale: 1:2,500

Printed at: 1:2,500



Surveyed N/A
 Revised N/A
 Edition N/A
 Copyright N/A
 Levelled N/A

Surveyed N/A
 Revised N/A
 Edition N/A
 Copyright N/A
 Levelled N/A

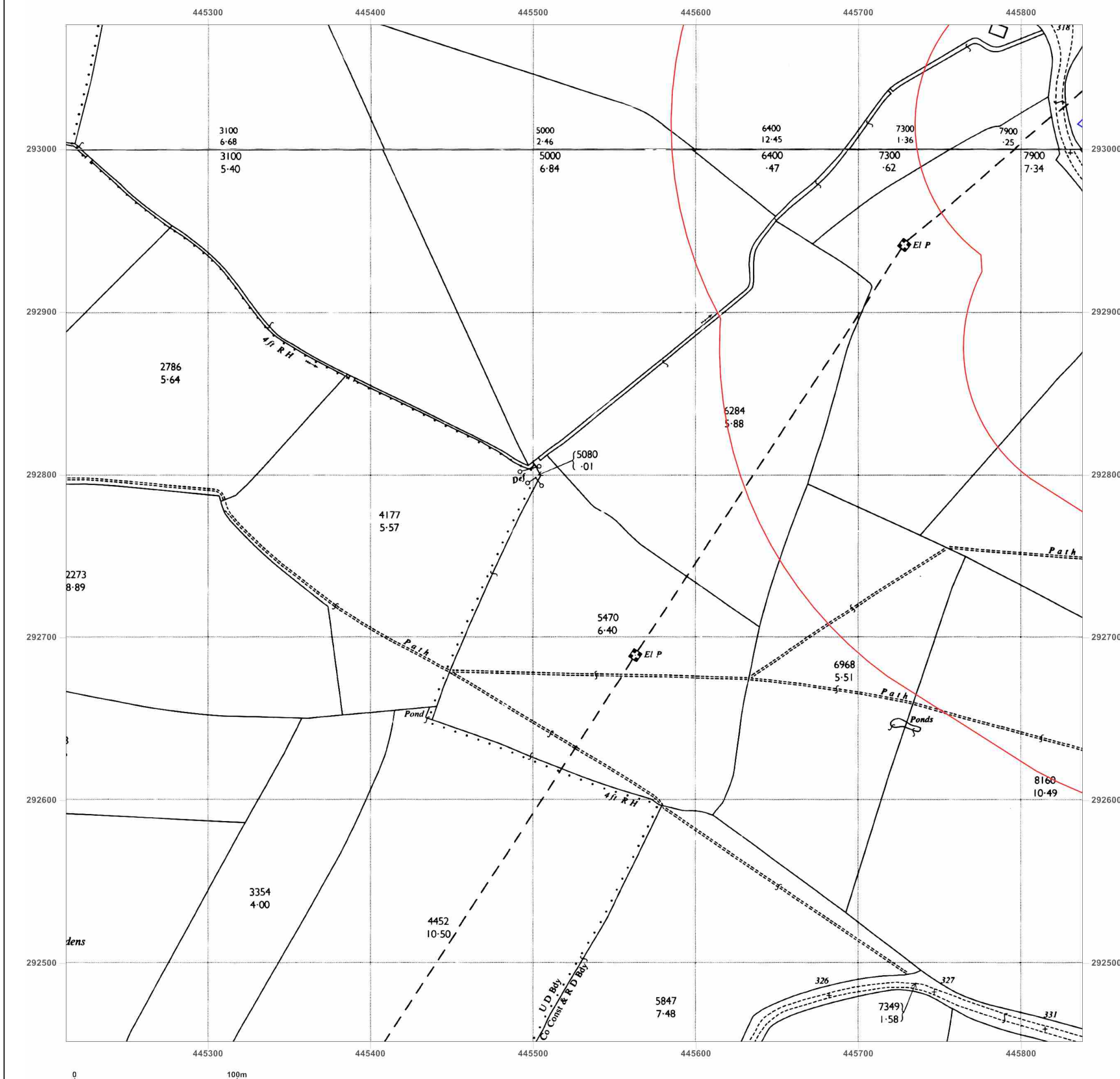


Produced by
 Groundsure Insights
 T: 08444 159000
 E: info@groundsure.com
 W: [REDACTED]

© Crown copyright and database rights 2018 Ordnance Survey 100035207

Production date: 30 January 2018

Map legend available at:
[\[REDACTED\]](#)



Site Details:

446123, 294825

Client Ref: POP018343_hinckley
Report Ref: HYD-4695803_LS_2_1
Grid Ref: 445525, 292764

Map Name: National Grid

Map date: 1977

Scale: 1:2,500

Printed at: 1:2,500



Surveyed N/A
Revised N/A
Edition N/A
Copyright N/A
Levelled N/A

Surveyed N/A
Revised N/A
Edition N/A
Copyright N/A
Levelled N/A

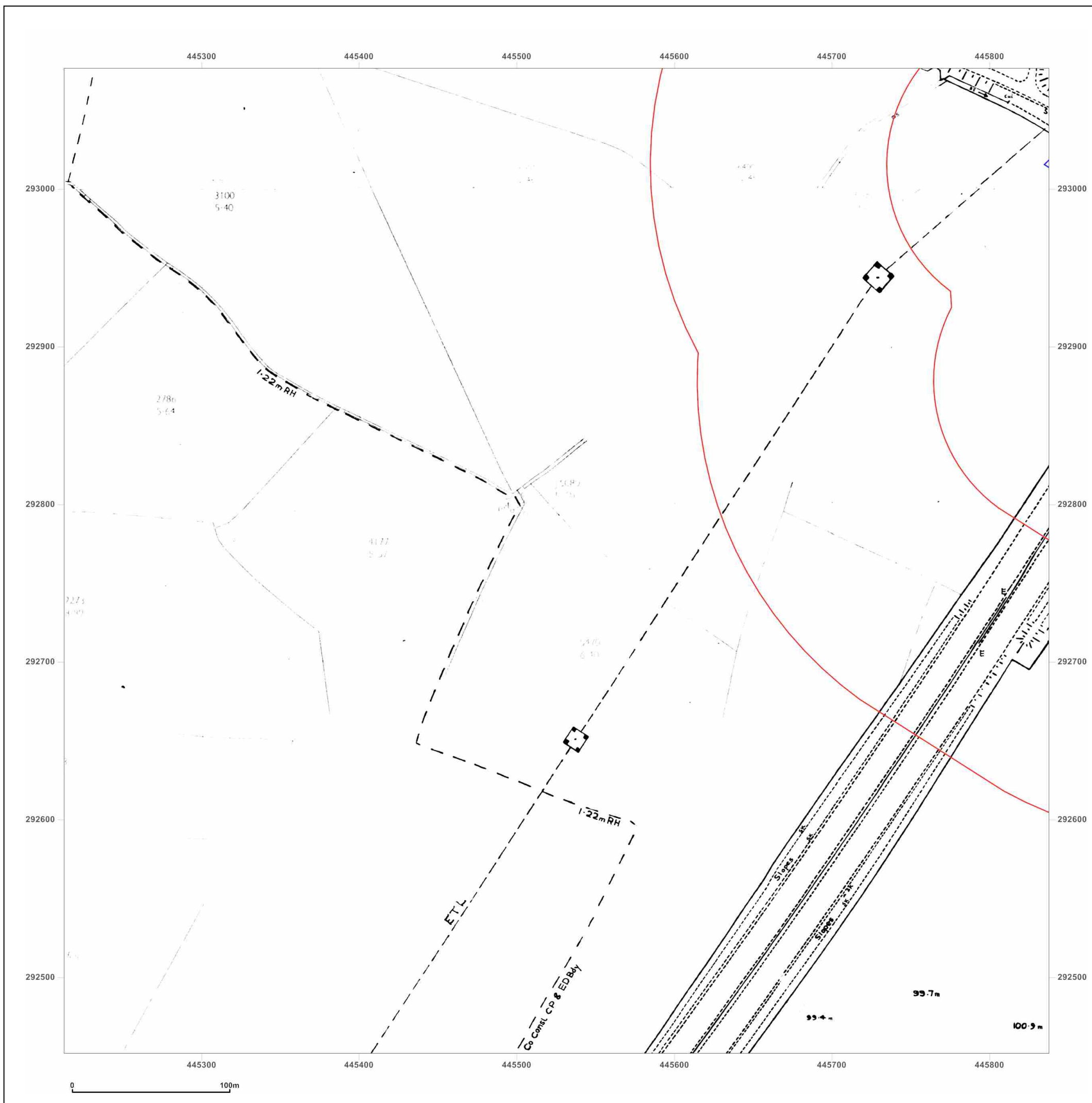


Produced by
Groundsure Insights
T: 08444 159000
E: info@groundsure.com
W: [REDACTED]

© Crown copyright and database rights 2018 Ordnance Survey 100035207

Production date: 30 January 2018

Map legend available at:
[\[REDACTED\]](#)



Site Details:

446123, 294825

Client Ref: POP018343_hinckley
Report Ref: HYD-4695803_LS_2_1
Grid Ref: 445525, 292764

Map Name: National Grid

Map date: 1988

Scale: 1:2,500

Printed at: 1:2,500



Surveyed N/A
 Revised N/A
 Edition N/A
 Copyright N/A
 Levelled N/A

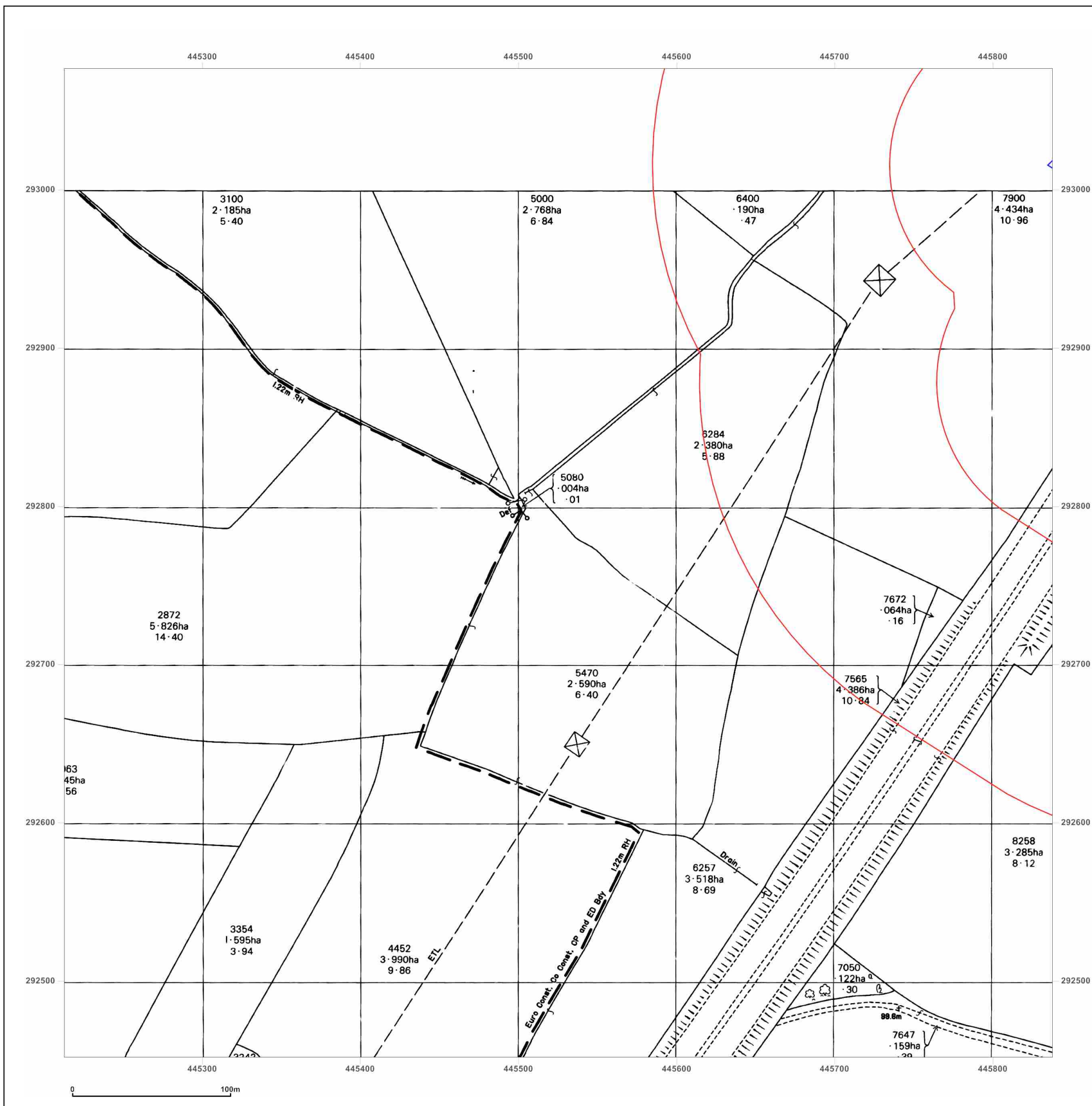


Produced by
 Groundsure Insights
 T: 08444 159000
 E: info@groundsure.com
 W: [REDACTED]

© Crown copyright and database rights 2018 Ordnance Survey 100035207

Production date: 30 January 2018

Map legend available at:
[\[REDACTED\]](#)



Site Details:

446123, 294825

Client Ref: POP018343_hinckley
Report Ref: HYD-4695803_LS_2_1
Grid Ref: 445525, 292764

Map Name: National Grid

Map date: 1994

Scale: 1:2,500

Printed at: 1:2,500



Surveyed N/A
Revised N/A
Edition N/A
Copyright 1994
Levelled N/A

Surveyed 1994
Revised 1994
Edition N/A
Copyright N/A
Levelled N/A



Produced by
Groundsure Insights
T: 08444 159000
E: info@groundsure.com
W: [REDACTED]

© Crown copyright and database rights 2018 Ordnance Survey 100035207

Production date: 30 January 2018

Map legend available at:
[\[REDACTED\]](#)

